






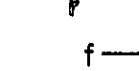
# Grand County,

## Colorado




### Environmental Resource Analysis

### GEOLOGIC HAZARDS

#### EXISTING HIGH HAZARD AREAS

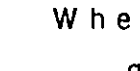

-  Landslide deposits
-  Mudflow deposits
-  Rockfall areas (arrows indicate direction of rockfall)
-  Present floodplains
-  Alluvial fans
-  Faults

#### POTENTIAL HAZARD AREAS

-  Low potential
-  Moderate potential
-  High potential — Includes potentially unstable slopes only

Includes potentially unstable slopes and flooding on fans or in areas adjacent to floodplains

Notes: Minor amounts of any one potential hazard rating may be included in any other rating (e.g. minor amounts of L and/or H may be found in an area rated as M)

Where two ratings are combined in a single area (i.e.  or ) , approximately equal amounts of each can be expected to be encountered

All boundaries are approximate; all land immediately adjacent to high-hazard areas should therefore be considered as potentially unsafe for human habitation

SCALE 1:24,000