

Exhibit S

(Map showing the land use within the 1000 foot buffer
around the proposed premises)

1. 1000 foot buffer map






0 75 150 300 Feet



10863 US HWY 34
Grand Lake CO 80447

Legend

-  10863 US HWY 34 Site
-  Roads
-  Buffer 1000 FT

© 2008 ESRI. All rights reserved. This software is the property of ESRI. All other marks contained herein are the property of their respective owners.

ESRI, the ESRI logo, and ArcView are either registered trademarks or trademarks of ESRI in the United States and/or other countries.

Microsoft, Windows, and Windows XP are either registered trademarks or trademarks of Microsoft Corporation in the United States and/or other countries.

IBM, the IBM logo, and DB2 are either registered trademarks or trademarks of International Business Machines Corporation in the United States and/or other countries.

Oracle, the Oracle logo, and Oracle are either registered trademarks or trademarks of Oracle Corporation and/or its affiliates. Other names may be the trademarks of their respective owners.

Other brands and product names are trademarks of their respective owners.

The information contained herein is the property of Grand County. It is provided for informational purposes only. Grand County is not responsible for any errors or omissions, or for any consequences arising from the use of the information. The information is provided "as is" without warranty of any kind, either expressed or implied, including, but not limited to, the implied warranties of merchantability and fitness for a particular purpose. Grand County does not warrant that the information is accurate, complete, or current, or that it will be uninterrupted or error-free. Grand County is not liable for any damages, including consequential, special, or punitive damages, arising from any use of the information.

This map was prepared by Grand County GIS Services.

