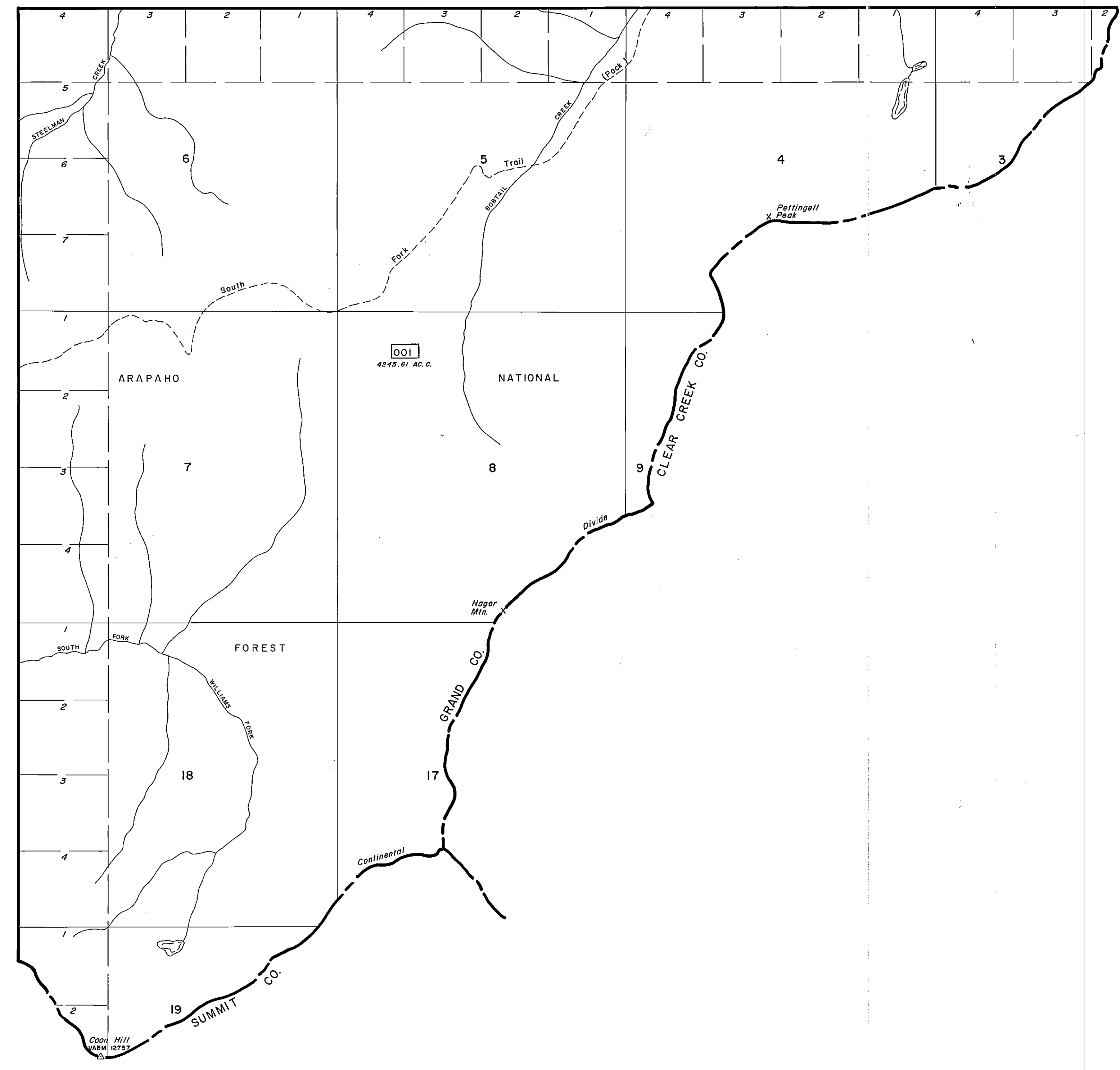


GRAND COUNTY

DRAWN BY <i>L. De</i>	DATE	
CHECKED BY	DATE	
REVISED		
Date	By	Remarks
9-1-55	DL	in house

Adjoining
T. 3 S., R. 76 W.
1841

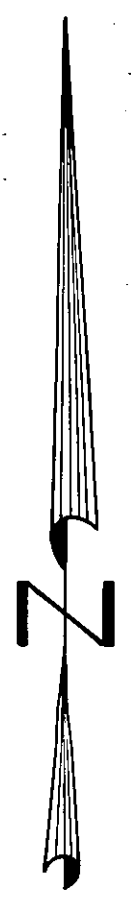
Adjoining
T. 4 S., R. 77 W.
1953



GRAND COUNTY
Location Map


6	5	4	3	2	1
7	8	9	10	11	12
13	14	15	16	17	18
19	20	21	22	23	24
25	26	27	28	29	30
31	32	33	34	35	36

TOWNSHIP INDEX



Scale: 1" = 1200'

WARNING:
This map is for assessment purposes only. It is not necessarily accurate by surveying standards. Do not use for legal conveyance.



T. 4 S., R. 76 W.