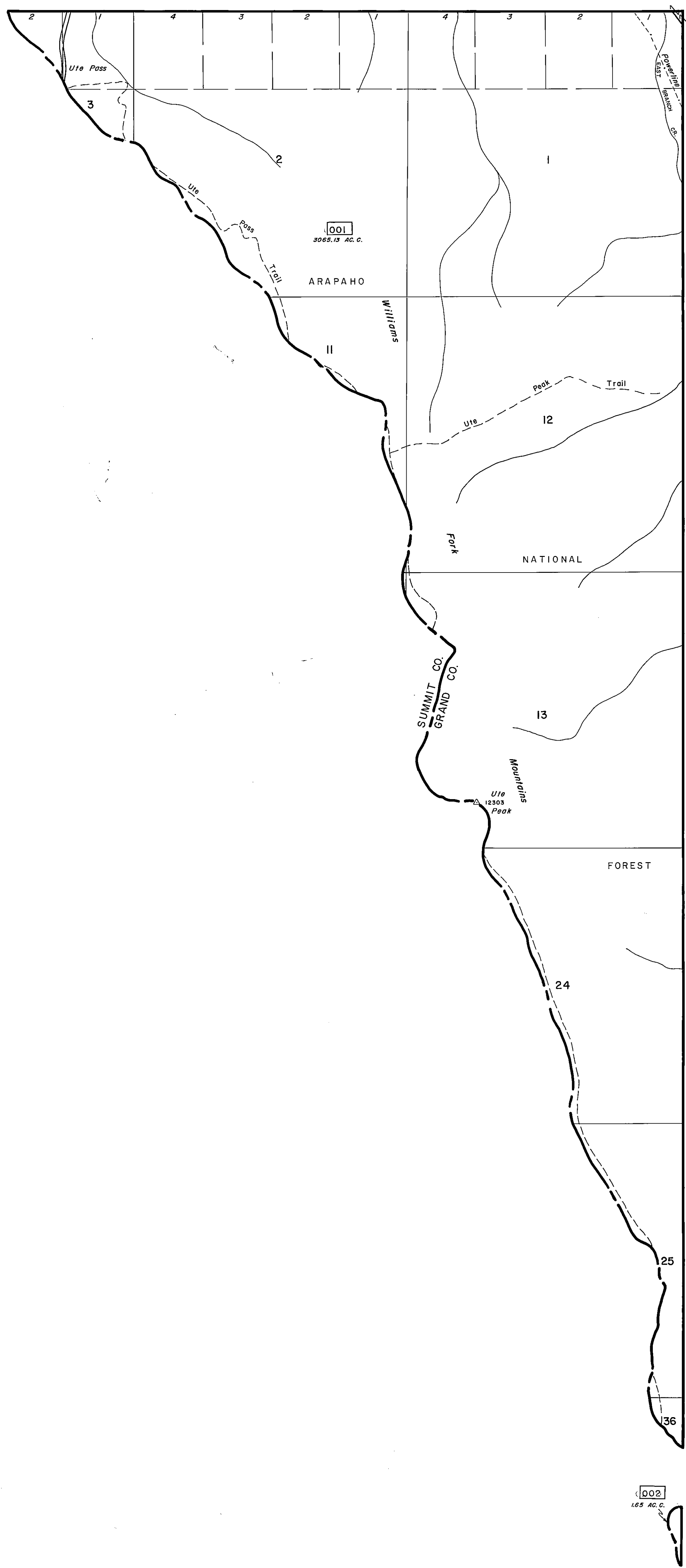


1699-153-00-002T



Adjoining  
T. 3 S., R. 77 W.  
1843

# GRAND COUNTY

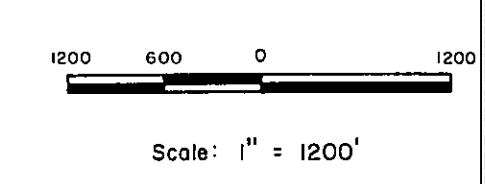
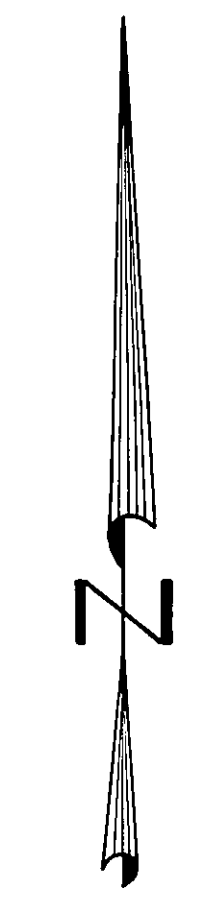
DRAWN BY <i>L. D. ...</i>		DATE
CHECKED BY		DATE
REVISED		
Date	By	Remarks
7-22-75	DL	In Service



GRAND COUNTY  
Location Map

6	5	4	3	2	1
7	8	9	10	11	12
18	17	16	15	14	13
19	20	21	22	23	24
30	29	28	27	26	25
31	32	33	34	35	36

TOWNSHIP INDEX



WARNING:  
This map is for assessment purposes only. It is not necessarily accurate by surveying standards. Do not use for legal conveyance.

