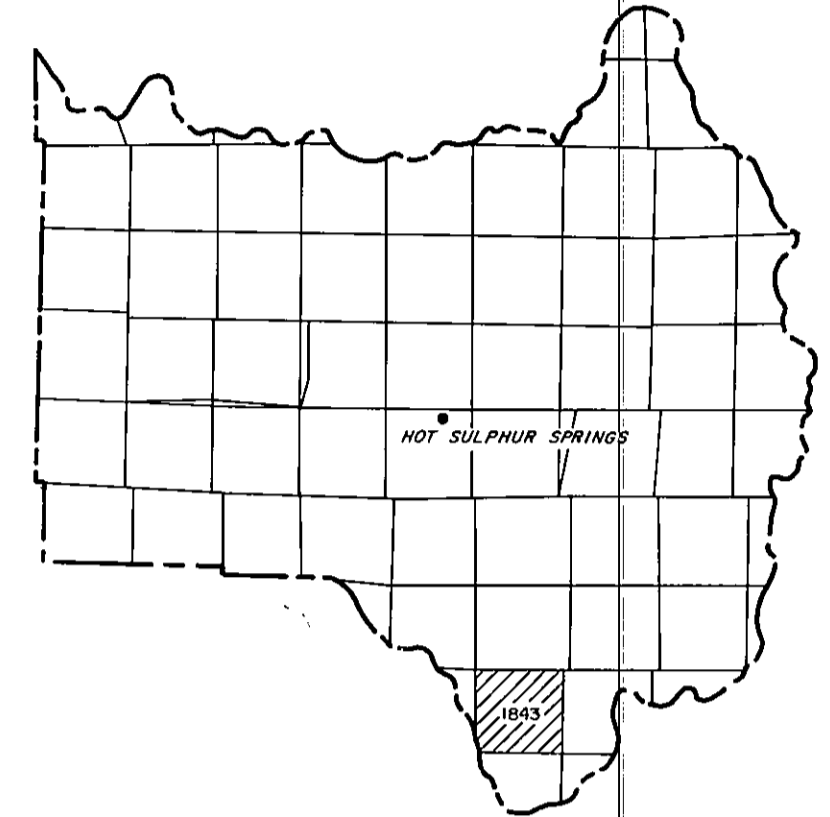


# GRAND COUNTY

DRAWN BY	<i>Z. L.</i>	DATE	
CHECKED BY		DATE	
REVISED			
Date	By	Remarks	
9-23-78	D. L. L.	L. L. L.	

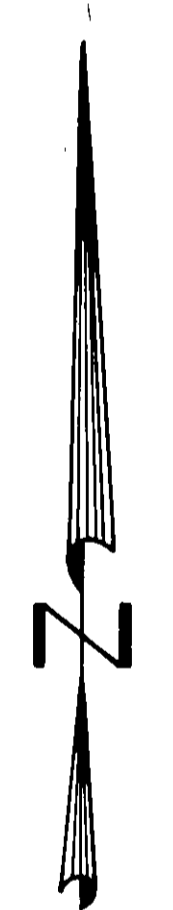


GRAND COUNTY  
Location Map

6	5	4	3	2	1
7	8	9	10	11	12
18	17	16	15	14	13
19	20	21	22	23	24
30	29	28	27	26	25
31	32	33	34	35	36


TOWNSHIP INDEX

Adjoining  
T. 3 S., R. 76 W.  
1841



Scale: 1" = 1200'

WARNING:  
This map is for assessment purposes only. It is not necessarily accurate by surveying standards. Do not use for legal conveyance.



1843  
T. 3 S., R. 77 W.

Adjoining  
T. 3 S., R. 78 W.  
1845

Adjoining  
T. 4 S., R. 77 W.  
1953

T. 3 S., R. 77 W.  
1843