

TAX DISTRICT:
SCHOOL DISTRICT:

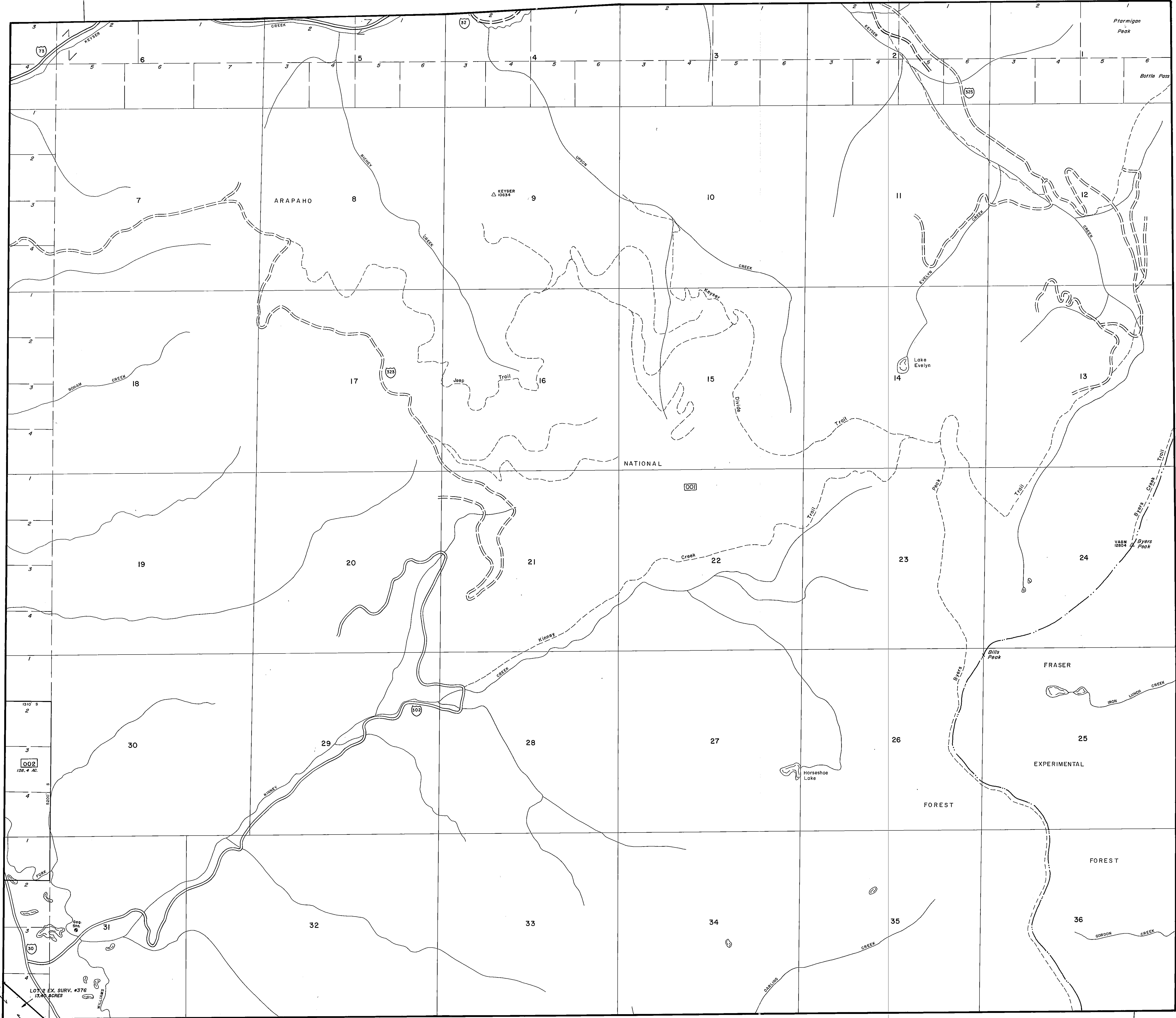
Adjoining
T. 1 S., R. 78 W.
1593

Adjoining
T. 1 S., R. 77 W.
1591

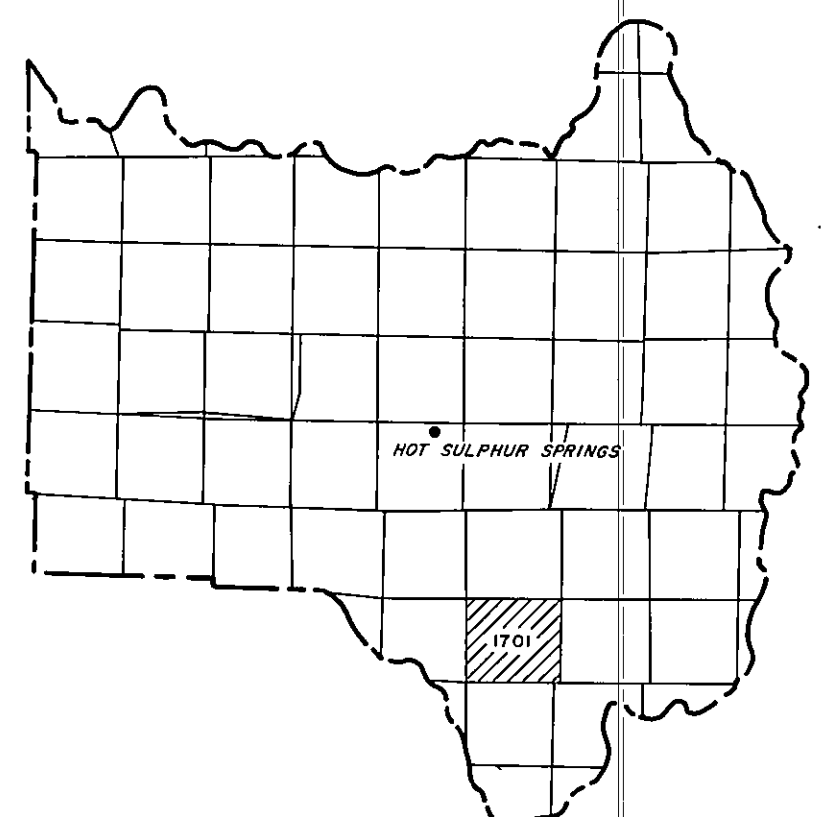
GRAND COUNTY

1701
T. 2 S., R. 77 W.

Adjoining
T. 2 N., R. 78 W.
1699



DRAWN BY <i>L. G. ...</i>		DATE
CHECKED BY <i>D. L. ...</i>		DATE
REVISED		
Date	By	Remarks
7-22-95	D.L.	In Service

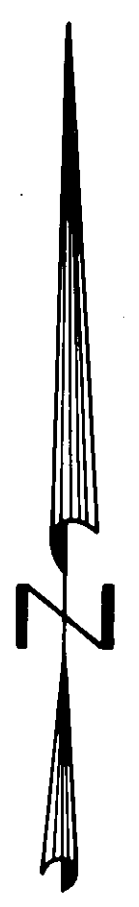


GRAND COUNTY
Location Map

6	5	4	3	2	1
7	8	9	10	11	12
18	17	16	15	14	13
19	20	21	22	23	24
30	29	28	27	26	25
31	32	33	34	35	36


TOWNSHIP INDEX

Adjoining
T. 2 S., R. 76 W.
1703



Scale: 1" = 1200'

WARNING:
This map is for assessment purposes only. It is not necessarily accurate by surveying standards. Do not use for legal conveyance.



Adjoining
T. 3 S., R. 77 W.
1843

Adjoining
T. 3 S., R. 76 W.
1841

T. 2 S., R. 77 W.
1701

Last metes and bounds parcel number used is 202