

GRAND COUNTY

DRAWN BY <i>[Signature]</i>		DATE
CHECKED BY		DATE
REVISED		
Date	By	Remarks
10-9-85	JV	IN SERVICE
12-09	JV	SP08-84

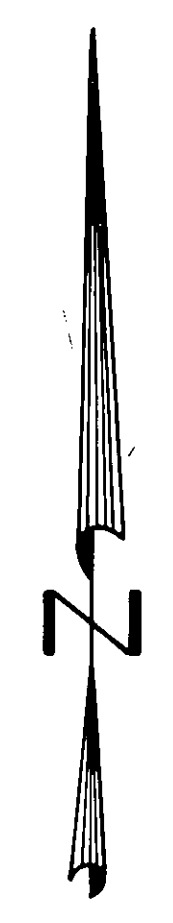


GRAND COUNTY
Location Map

6	5	4	3	2	1
7	8	9	10	11	12
18	17	16	15	14	13
19	20	21	22	23	24
30	29	28	27	26	25
31	32	33	34	35	36

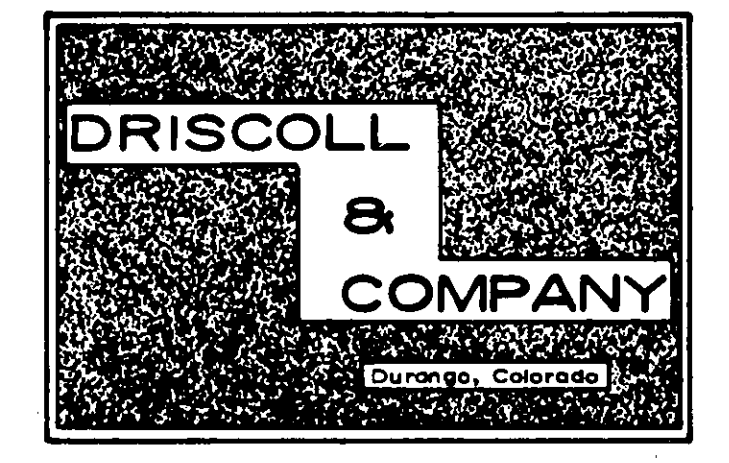
TOWNSHIP INDEX

Adjoining
T. 1 S., R. 81 W.
1599



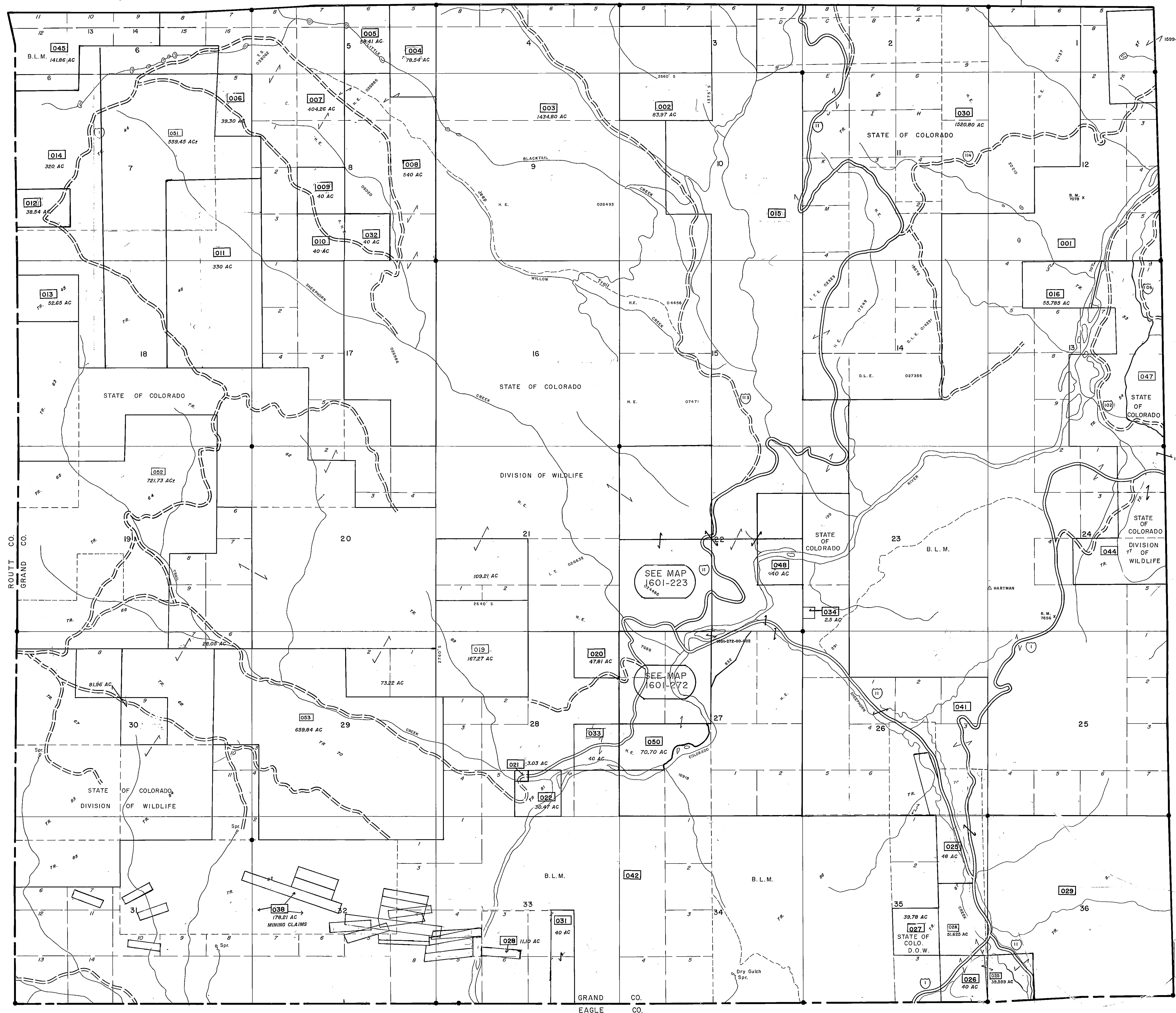
Scale: 1" = 1200'

WARNING: This map is for assessment purposes only. It is not necessarily accurate by surveying standards. Do not use for legal conveyance.



T. 1 S., R. 82 W.

Last metes and bounds parcel number used is 050



ROUTE CO.
GRAND CO.

GRAND CO.
EAGLE CO.