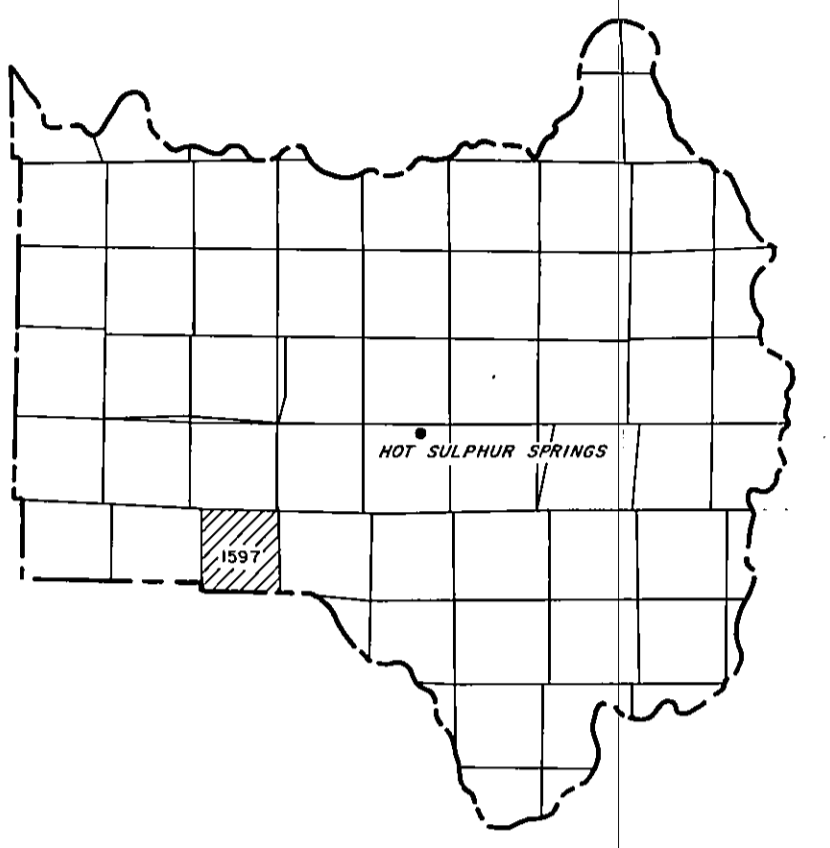


GRAND COUNTY

DRAWN BY	<i>S. J. J. J.</i>	DATE	
CHECKED BY		DATE	
REVISED			
Date	By	Remarks	
7-18-75	JL	5-2-2006	
5-9-97	SF	Update	

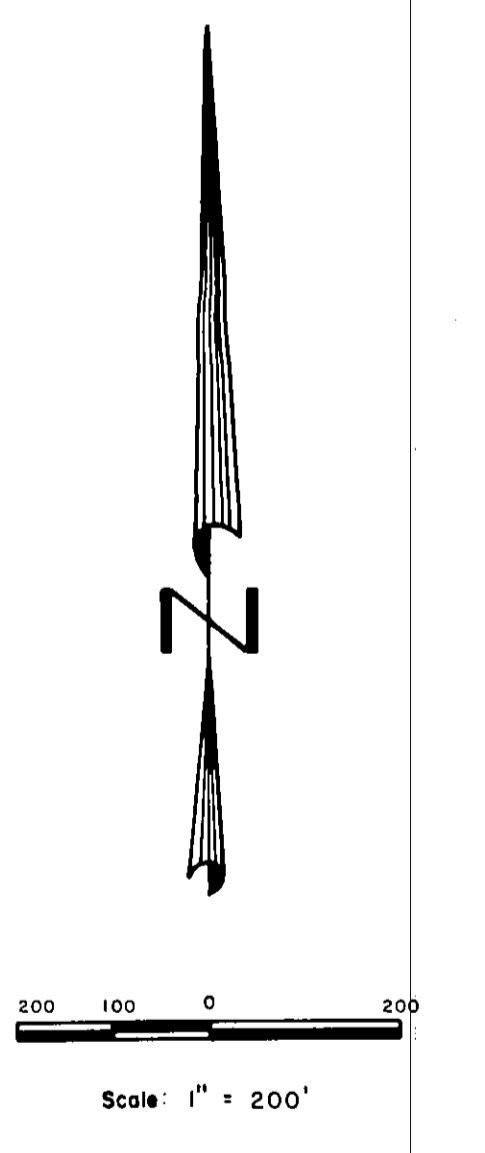


GRAND COUNTY
Location Map


6	5	4	3	2	1
7	8	9	10	11	12
18	17	16	15	14	13
19	20	21	22	23	24
30	29	28	27	26	25
31	32	33	34	35	36

TOWNSHIP INDEX

Adjoining
T. 1 S., R. 80 W.
1597



WARNING:
This map is for assessment purposes only. It is not necessarily accurate by surveying standards. Do not use for legal conveyance.



T. 1 S., R. 80 W., SEC. 21

1597-21

1597-21
T. 1 S., R. 80 W., SEC. 21

Adjoining
T. 1 S., R. 80 W.
1597



Adjoining
T. 1 S., R. 80 W.
SEC. 28
1597-28

1597-281-02-001

1597-333-00-066

1597-333-00-066