

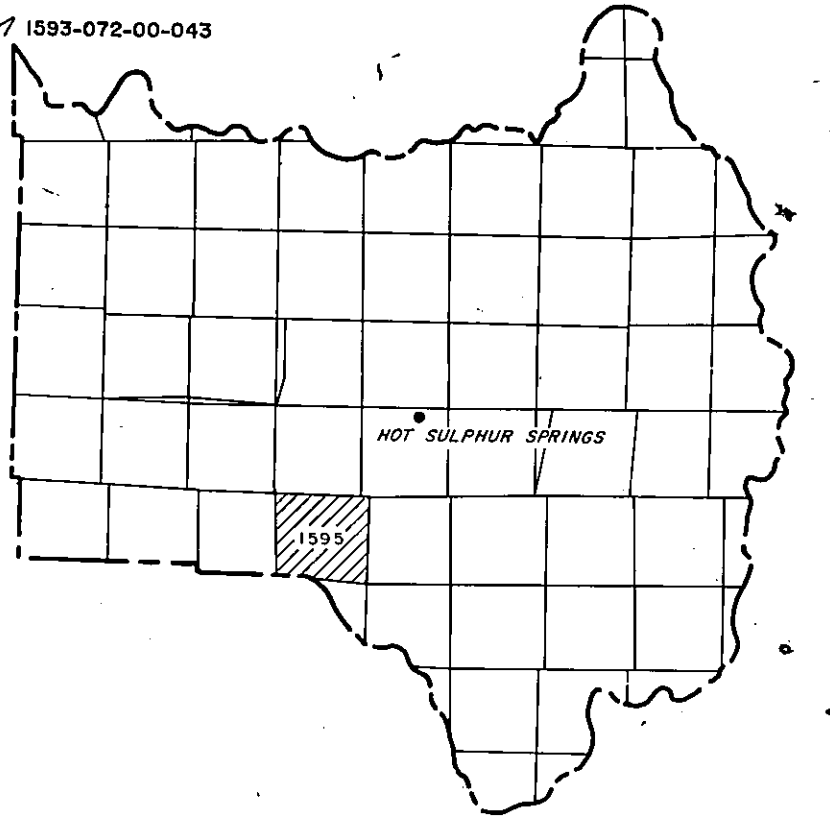
# GRAND COUNTY

1595

T. 1 S., R. 79 W.

Adjoining  
T. 1 S., R. 80 W.  
1597

DRAWN BY <i>J. Cole</i> DATE _____		
CHECKED BY _____ DATE _____		
REVISED		
Date	By	Remarks
6-29-06	JA	On Line
10-25-06	JA	UPDATE
3-99	SF	UPDATE
11-05	HP	UPDATE
02-07	JA	8907-104 - 8908-120-00-079

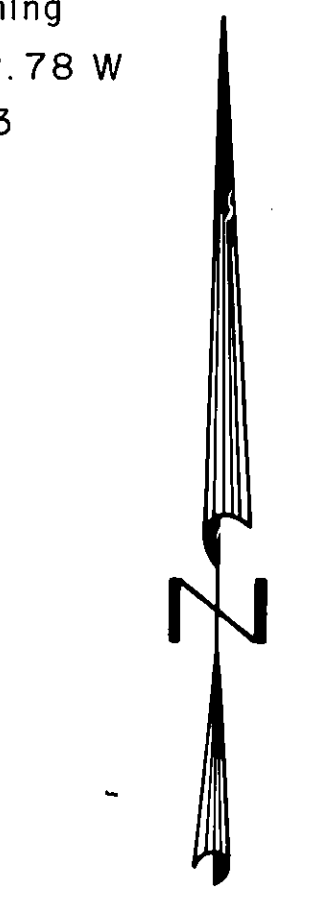


GRAND COUNTY  
Location Map

6	5	4	3	2	1
7	8	9	10	11	12
13	14	15	16	17	18
19	20	21	22	23	24
25	26	27	28	29	30
31	32	33	34	35	36


TOWNSHIP INDEX

Adjoining  
T. 1 S., R. 78 W  
1593



Scale 1" = 1200'

WARNING: This map is for assessment purposes only. It is not necessarily accurate by surveying standards. Do not use for legal conveyance.



Adjoining  
T. 1 S., R. 79 W.

1595

Adjoining  
T. 2 S., R. 79 W.  
1697

