TAX DISTRICT: 10
SCHOOL DISTRICT:

1595-08
T. 1 S., R. 79 W., SEC. 8

Adjoining
T. 1 S., R. 79 W.
1595

GRAND COUNTY

DRAWN BY	DATE
CHECKED BY	DATE

REVISED

Date	By	Remarks
9-19-95	DL	Ten Service

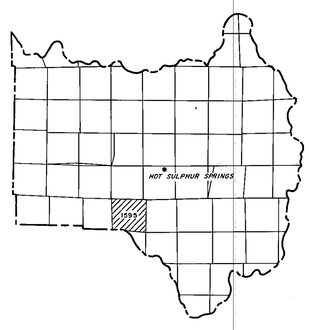

GRAND COUNTY
Location Map



TOWNSHIP INDEX

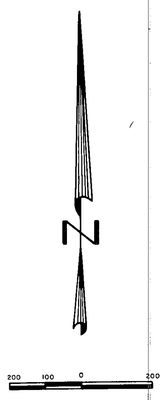

Scale: 1" = 200'

WARNING:
This map is for assessment purposes only. It is not necessarily accurate by surveying standards. Do not use for legal conveyance.

DRISCOLL & COMPANY
Durango, Colorado

T. 1 S., R. 79 W., SEC. 8

1595-08

Last metes and bounds parcel number used is _____