

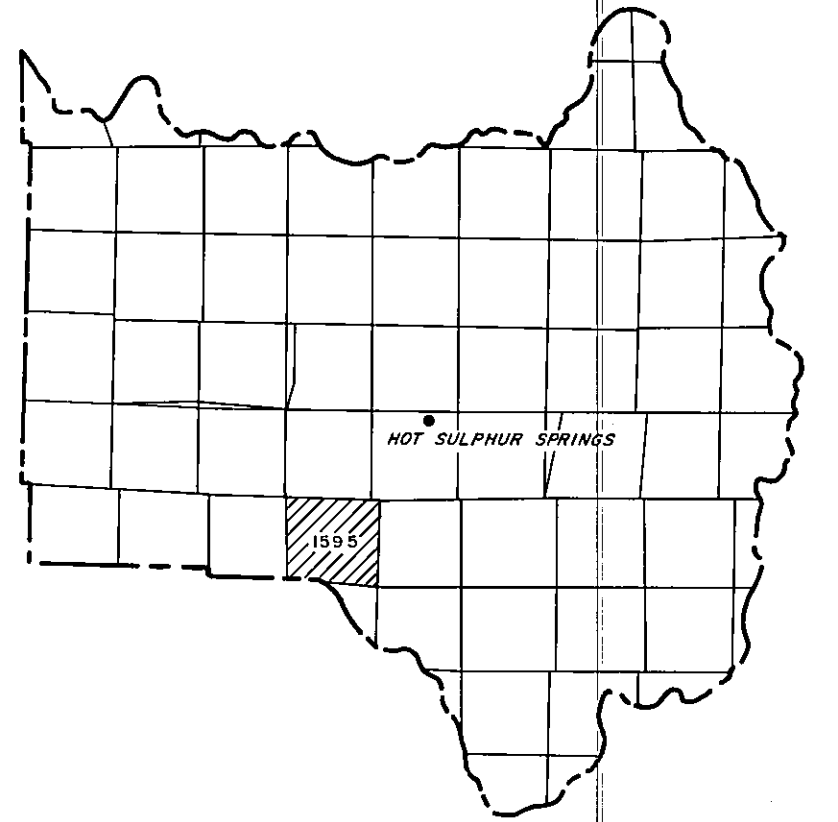
Adjoining
T. 1 S., R. 79 W.
1595

Adjoining
T. 1 S., R. 79 W.
SEC. 8
1595-08

Adjoining
T. 1 S., R. 79 W.
E. 1/2 SEC. 18
1595-18

GRAND COUNTY

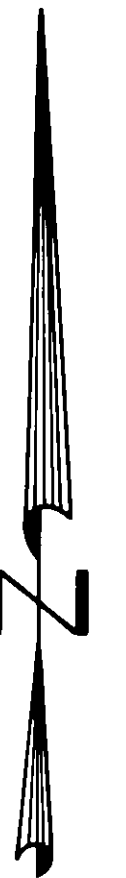
DRAWN BY <i>[Signature]</i>		DATE
CHECKED BY		DATE
REVISED		
Date	By	Remarks
7-27-95	DC	In Service



GRAND COUNTY
Location Map

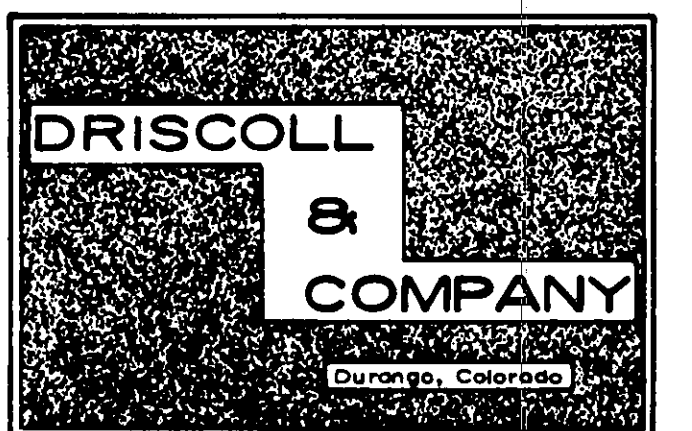
6	5	4	3	2	1
8	9	10	11	12	
18	17	16	15	14	13
19	20	21	22	23	24
30	29	28	27	26	25
31	32	33	34	35	36

TOWNSHIP INDEX



Scale: 1" = 200'

WARNING:
This map is for assessment purposes only. It is not necessarily accurate by surveying standards. Do not use for legal conveyance.



T. 1 S., R. 79 W.
E. 1/2 SEC. 7