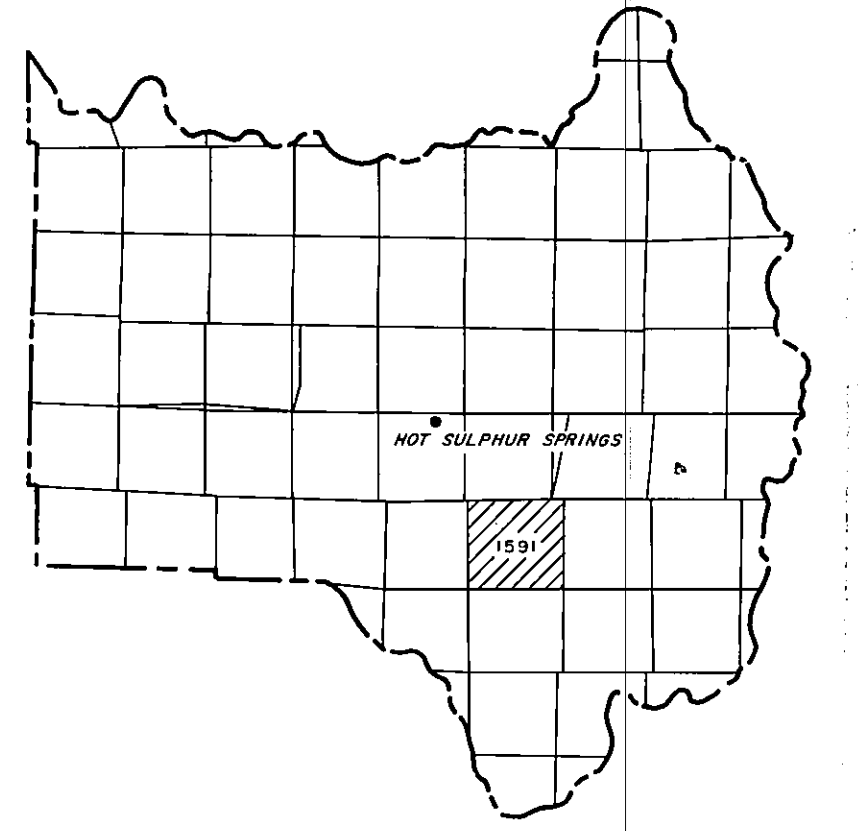


# GRAND COUNTY

DRAWN BY	DATE	
CHECKED BY	DATE	
REVISED		
Date	By	Remarks
7-12-95	DL	L. Stone

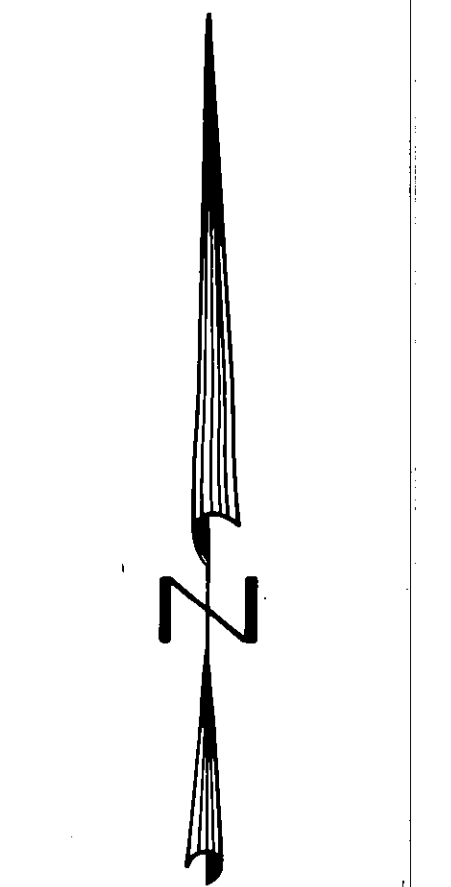


GRAND COUNTY  
Location Map

6	5	4	3	2	1
7	8	9	10	11	12
18	17	16	15	14	13
19	20	21	22	23	24
30	29	28	27	26	25
31	32	33	34	35	36


TOWNSHIP INDEX

Adjoining  
T. 1 S., R. 76 W.  
15 89



Scale: 1" = 1200'

WARNING:  
This map is for assessment purposes only. It is not necessarily accurate by surveying standards. Do not use for legal conveyance.



T. 1 S., R. 77 W.

# 1591

1591  
T. 1 S., R. 77 W.

Adjoining  
T. 1 S., R. 78 W.  
15 93

Adjoining  
T. 2 S., R. 77 W.  
17 01

