Adjoining
T1S, R76W
1589-02

GRAND
COUNTY

1589-11
T1S, R76W
SECTION 11

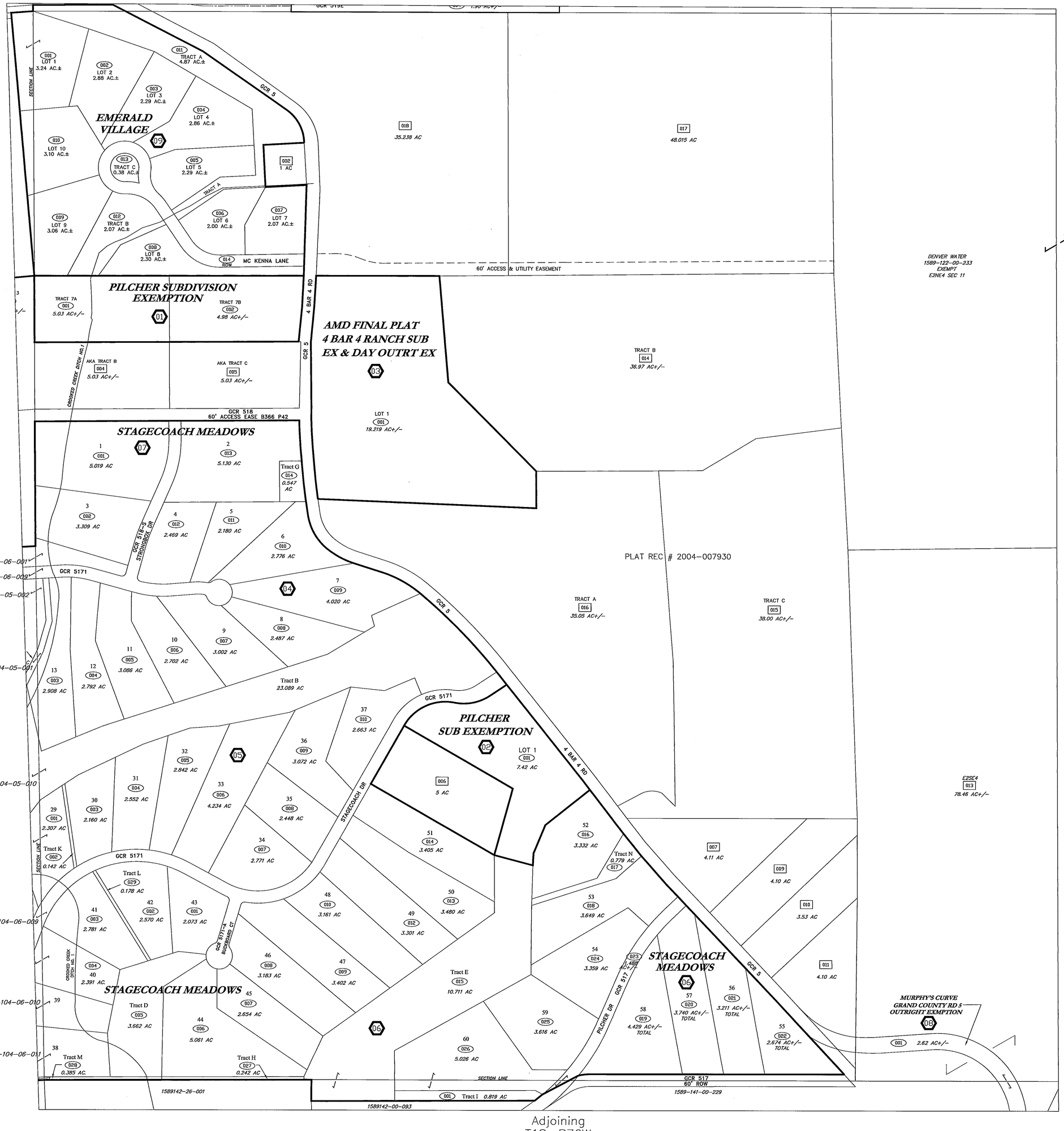

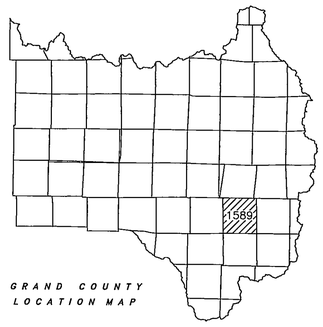

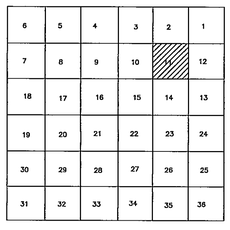



SCALE: 1" = 200

WARNING:
This map is for assessment purposes only. It is not necessarily accurate by surveying standards. Do Not use for legal conveyance.

Adjoining
T1S, R76W
1589-10

Adjoining
T1S, R76W
1589-12

Adjoining
T1S, R76W
1589-14

T1S, R76W
SECTION 11

1589-11