Adjoining
T.1S,R.76S
1589-02A

T.1S,R.76W

1589-02B

GRAND
COUNTY

DRAWN BY_____	DATE:_____
CHECKED BY_____	DATE:_____

REVISED

DATE	BY	Remarks

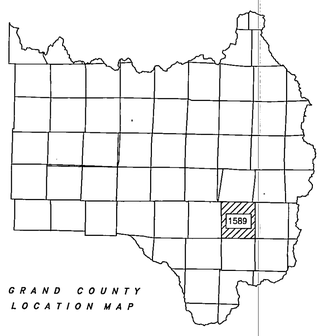

GRAND COUNTY
LOCATION MAP

Adjoining
T.1S,R.76W
1589-03

Adjoining
T.1S,R.76W
1589-01

6	5	4	3	2	1
7	8	9	10	11	12
18	17	16	15	14	13
19	20	21	22	23	24
30	29	28	27	26	25
31	32	33	34	35	36

TOWNSHIP INDEX

SEE MAP 1589-02A FOR CONTINUATION OF MAP 1589-02

SEE MAP 1589-02A FOR CONTINUATION OF MAP 1589-02

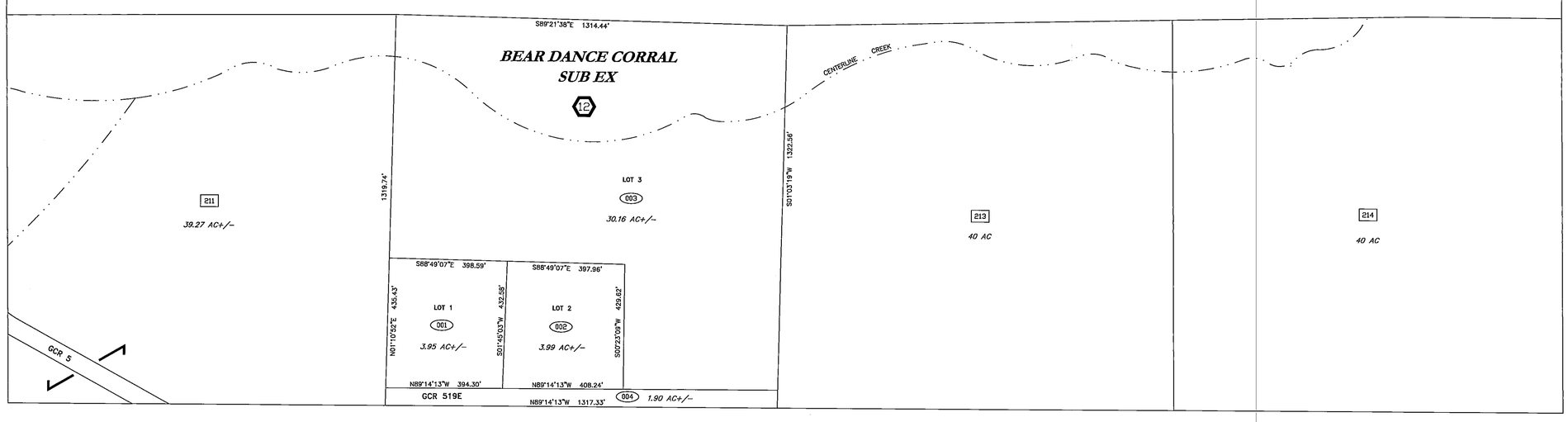

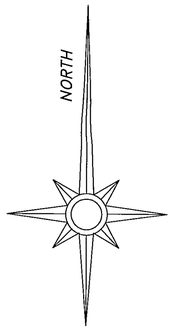

200' 100' 0 200'

SCALE: 1" = 200'

WARNING:
This map is for assessment purposes only. It is not necessarily accurate by surveying standards. Do Not use for legal conveyance.

T.1S,R.76W

1589-02B

Adjoining
T.1S,R.76W
1589-11