Adjoining
T1S, R75W
1587-16

T1S, R75W
SEC 21
1587-21

Adjoining
T1S, R75W
1587-201 & 1587-204

Adjoining
T1S, R75W
1587-22

Adjoining
T1S, R75W
1587-28

GRAND
COUNTY

| | |
|---|---|
| DRAWN BY: | DATE: |
| CHECKED BY: | DATE: |

REVISED

| DATE | BY | Remarks |
|---|---|---|
| 12/13/2004 | HLP | FIRST AUTOCAD MAP OF 1587-21; ADD 1030 TOWNHOMES |
| 8/26/2005 | HLP | THE TIMBERS CONDOMINIUMS BLDGS 1 & 2 |
| 8/26/2005 | HLP | SUMMIT TRAIL CONDOMINIUMS-PHASE 1 |
| 5/16/2006 | HLP | SP 06-005; EAST MOUNTAIN FLNG 5 |
| 8/2006 | JL | SP 06-116; IRON PONY |
| 6/2006 | JL | SP 06-118 & 119;THE THE TIMBERS BLDGS-3,4,5,6 |
| 10/5/2006 | JL | SP 06-147; THE HILLS AT WINTER PARK RANCH |
| 2/21/07 | JL | SP 07-042;THE TIMBERS CONDOS BLDG 8 |
| 11/21/07 | JL | SP 07-0;SAGE RIDGE ON THE SUMMIT PHASE 1 |
| 1/15/08 | JL | SP 08-03;BLDG 7 TIMBERS CONDO |
| | | |

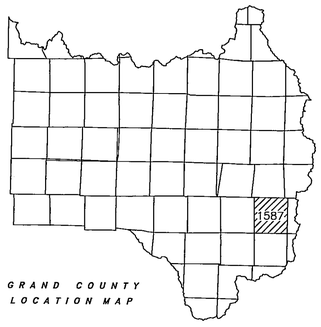


GRAND COUNTY LOCATION MAP

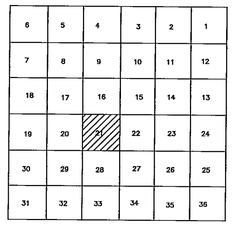


TOWNSHIP INDEX




200 100 0 200

SCALE: 1" = 200

WARNING:
This map is for assessment purposes only. It is not necessarily accurate by surveying standards. Do Not use for legal conveyance.

T1S, R75W
SEC 21

1587-21