

1587-06 B

T. 1 S., R. 75 W.  
S. 3/4 SEC. 6

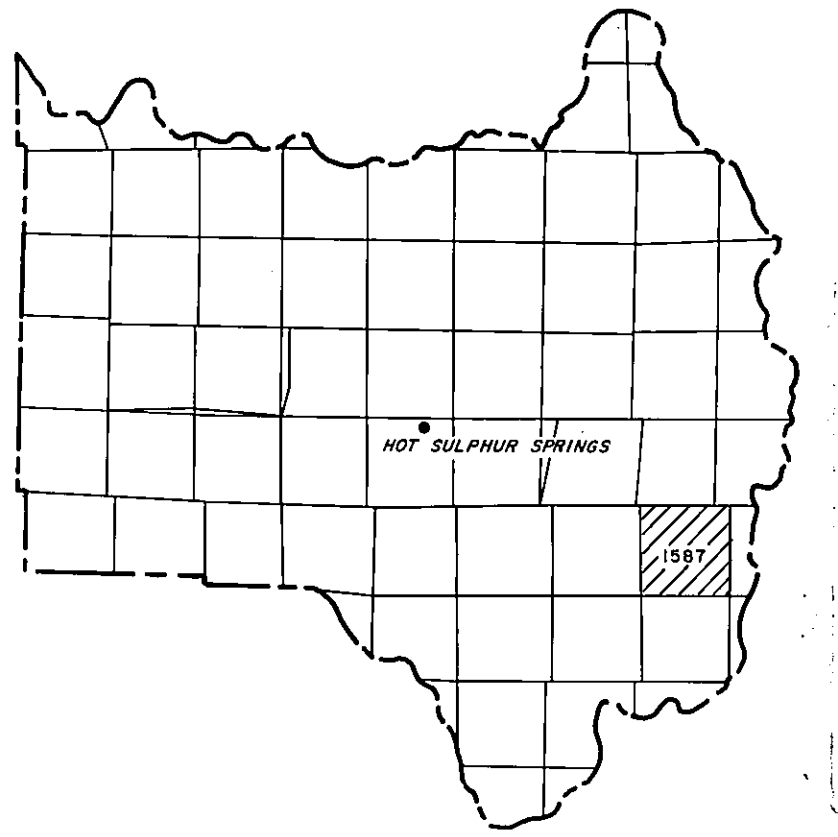
TAX DISTRICT: 35  
SCHOOL DISTRICT:

Adjoining  
T. 1 S., R. 75 W.  
N. 1/4 SEC. 6  
1589-06

# GRAND COUNTY



DRAWN BY	DATE	
CHECKED BY	DATE	
REVISED		
Date	By	Remarks
11-24-96	AVS	update



GRAND COUNTY  
Location Map

5	4	3	2	1	
7	8	9	10	11	12
13	14	15	16	17	18
19	20	21	22	23	24
25	26	27	28	29	30
31	32	33	34	35	36

TOWNSHIP INDEX

Adjoining  
T. 1 S., R. 75 W.  
SEC. 5  
1587-05

1587-053-04-009

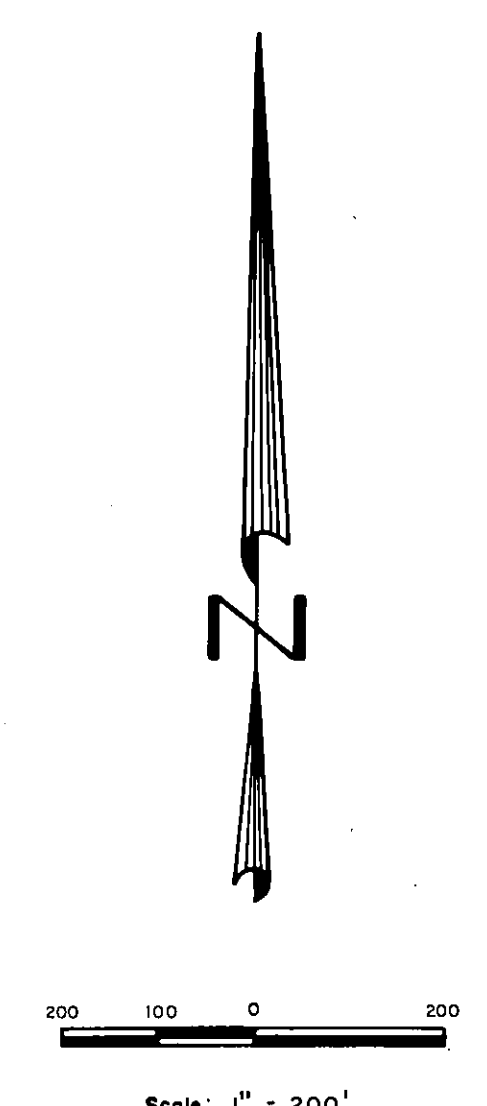
1587-053-04-010

1587-053-05-006

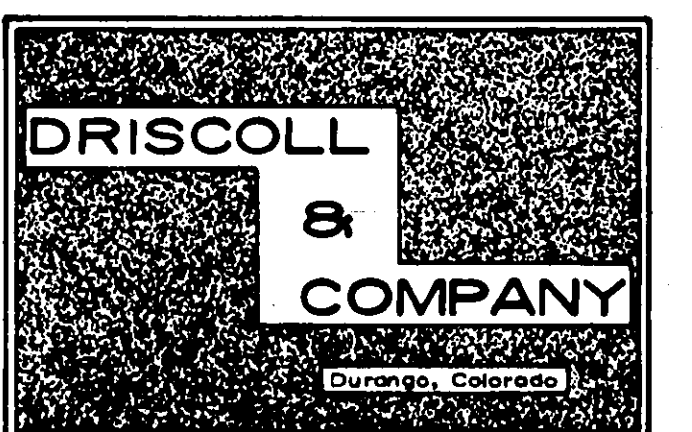
1587-053-05-005

1587-053-10-001

1587-071-01-005



WARNING:  
This map is for assessment purposes only. It is not necessarily accurate by surveying standards. Do not use for legal conveyance.



Adjoining  
T. 1 S., R. 75 W.  
SEC. 7  
1587-07

T. 1 S., R. 75 W.  
S. 3/4 SEC. 6

1587-06 B

Last metes and bounds parcel number used is 011