

GRAND COUNTY

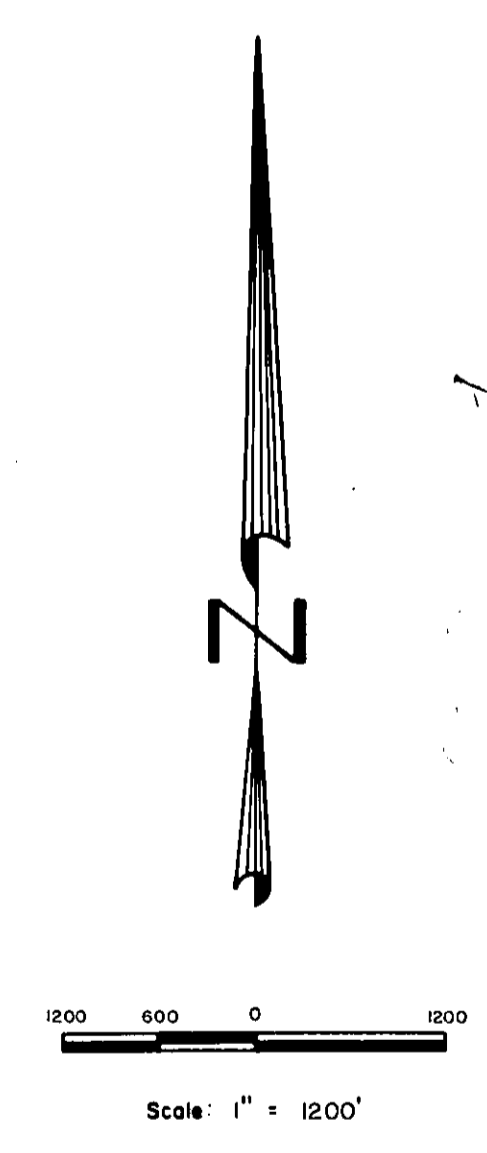
DRAWN BY	LOA	DATE	
CHECKED BY		DATE	
REVISED			
Date	By	Remarks	
7/8/82	IXX	approved	
11/5/82	AB	update	



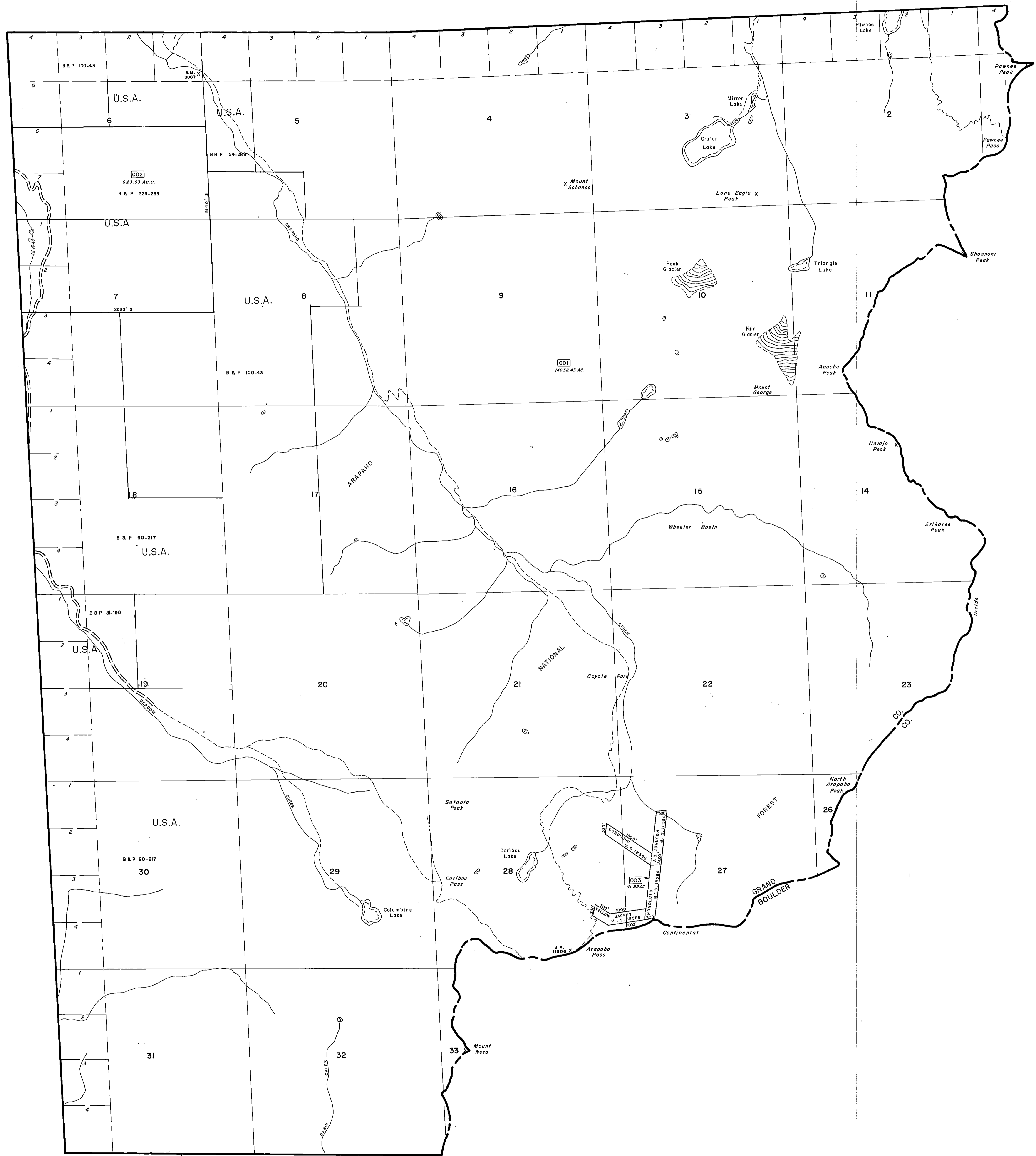

GRAND COUNTY
Location Map

6	5	4	3	2	1
7	8	9	10	11	12
18	17	16	15	14	13
19	20	21	22	23	24
30	29	28	27	26	25
31	32	33	34	35	36

TOWNSHIP INDEX



WARNING:
This map is for assessment purposes only. It is not necessarily accurate by surveying standards. Do not use for legal conveyance.



1455
T. 1 N., R. 74 W.

Adjoining
T. 1 N., R. 75 W.
1453

Adjoining
T. 1 S., R. 75 W.
1587

Adjoining
T. 1 S., R. 74 W.
1585

T. 1 N., R. 74 W.
1455