

1451-33-3

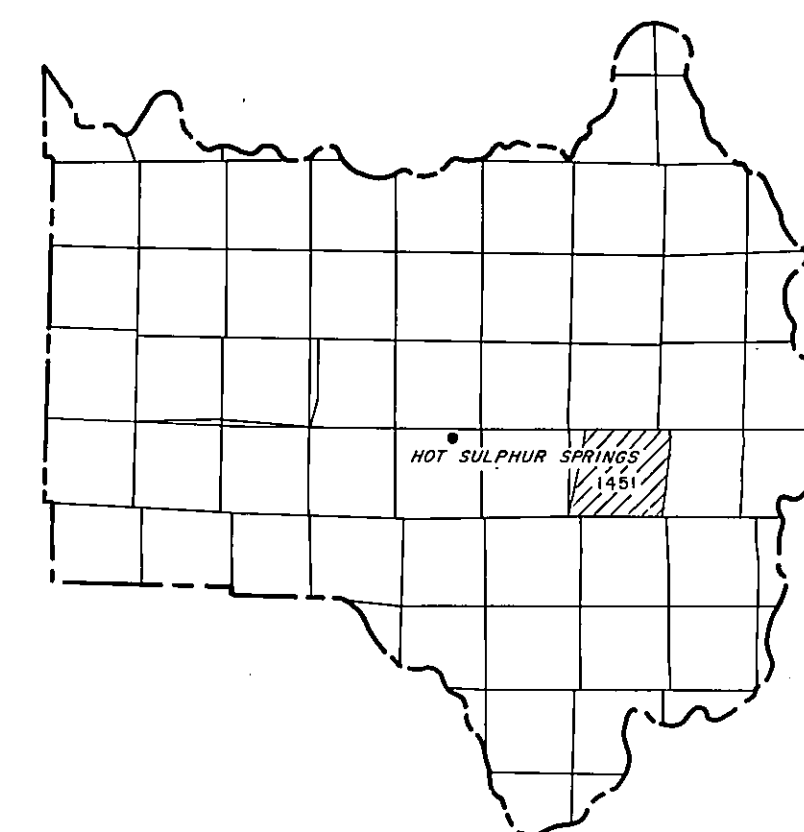
T. 1 N., R. 76 W.  
SW 1/4 SEC. 33

TAX DISTRICT: 47  
SCHOOL DISTRICT:

Adjoining  
T. 1 N., R. 76 W.  
SEC. 28  
1451 - 28

# GRAND COUNTY


DRAWN BY	DATE	
CHECKED BY	DATE	
REVISED		
Date	By	Remarks
2-91	GI	FINAL SUBMITTAL
3-92	AKB	ACCEPTABLE PLANNED LOTS
3-93	AKB	ACCEPTABLE
11-94	AV	UPDATE
2-97	SF	UPDATE
6-98	TRM	UPDATE
7-98	TRM	UPDATE
12-98	SRV	UPDATE
8/20/98	HP	SPRING KASTONGREN COMBINE
7-97	TR	SPRING WATERS 07-099
7-08	JV	COMBINE LOTS 26-28 BLK 5
9-08	JV	COMBINE LOTS 89-93 BLK 5
7-09	JV	SP09-37



GRAND COUNTY  
Location Map


6	5	4	3	2	1
7	8	9	10	11	12
13	14	15	16	17	18
19	20	21	22	23	24
25	26	27	28	29	30
31	32	33	34	35	36

TOWNSHIP INDEX



Scale: 1" = 100'

WARNING:  
This map is for assessment purposes only. It is not necessarily accurate by surveying standards. Do not use for legal conveyance.



Adjoining  
T. 1 N., R. 76 W., SEC.  
SW 1/4 SEC. 33

## 1451-33-3

Last metes and bounds parcel number used is

Adjoining  
T. 1 N., R. 76 W.  
SEC. 32  
1451-32

1451-324-00-013

1451-324-00-019

1451-324-00-019

1451-334-06-012

1451-334-07-005

Adjoining  
T. 1 N., R. 76 W.  
SE 1/4 SEC. 33  
1451-33-4

1451-334-07-007

1451-334-13-001

1451-334-09-012

Adjoining  
T. 1 S., R. 76 W.  
SEC. 4  
1589-04

