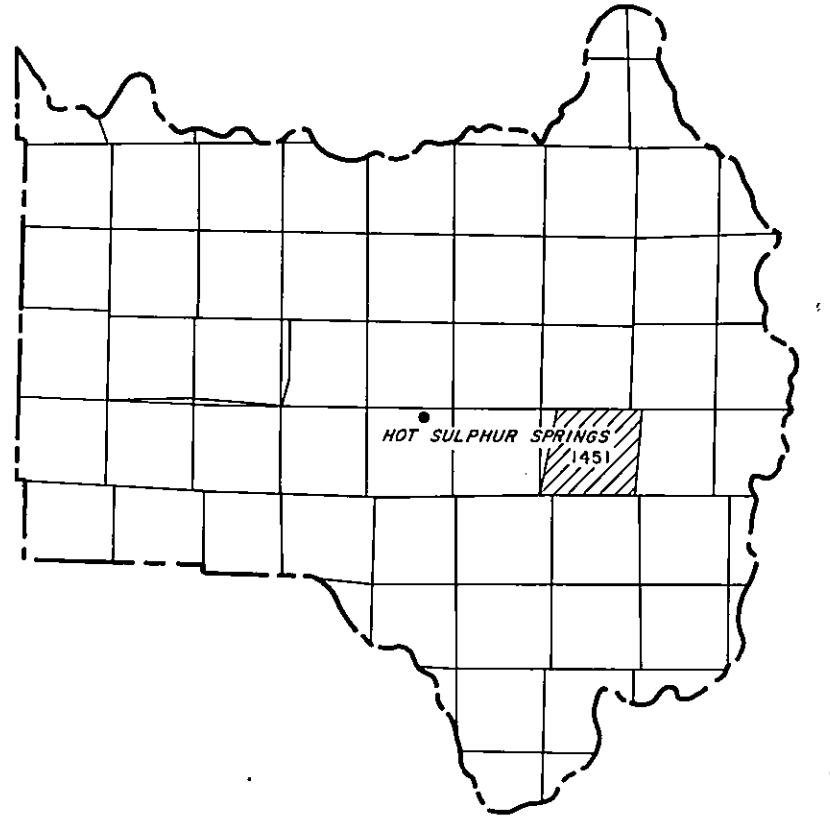


GRAND COUNTY

1451-28
T. 1 N., R. 76 W., SEC. 28

1451-204-02-011
1451-213-09-006
1451-291-02-001
1451-291-02-006
VAL MORITZ VILLAGE
FIRST FILING

DRAWN BY <i>S. J. [Signature]</i> DATE		
CHECKED BY _____ DATE		
REVISED		
Date	By	Remarks
7/82	DKA	FINAL SUBMITAL
7/83	DKA	Not approved
	DKG	Approach



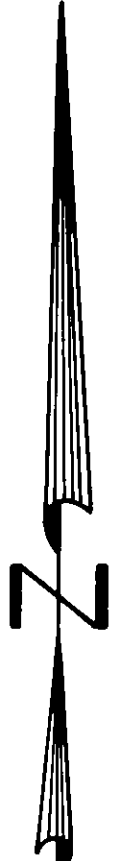
GRAND COUNTY
Location Map

6	5	4	3	2	1
7	8	9	10	11	12
13	14	15	16	17	18
19	20	21	22	23	24
25	26	27	28	29	30
31	32	33	34	35	36

Adjoining
T. 1 N., R. 76 W.
SEC. 27
1451 - 27

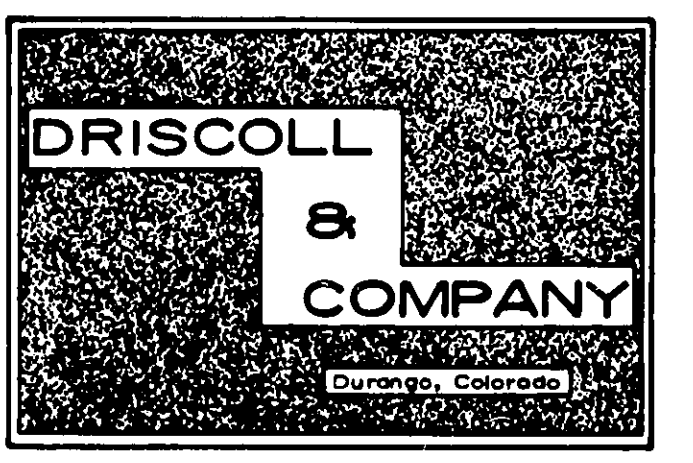
TOWNSHIP INDEX

Adjoining
T. 1 N., R. 76 W.
SEC. 29
1451 - 29



200' 100' 0 200'
Scale: 1" = 200'

WARNING:
This map is for assessment purposes only. It is not necessarily accurate by surveying standards. Do not use for legal conveyance.



Adjoining
T. 1 N., R. 76 W.
1451

T. 1 N., R. 76 W., SEC. 28

1451-28