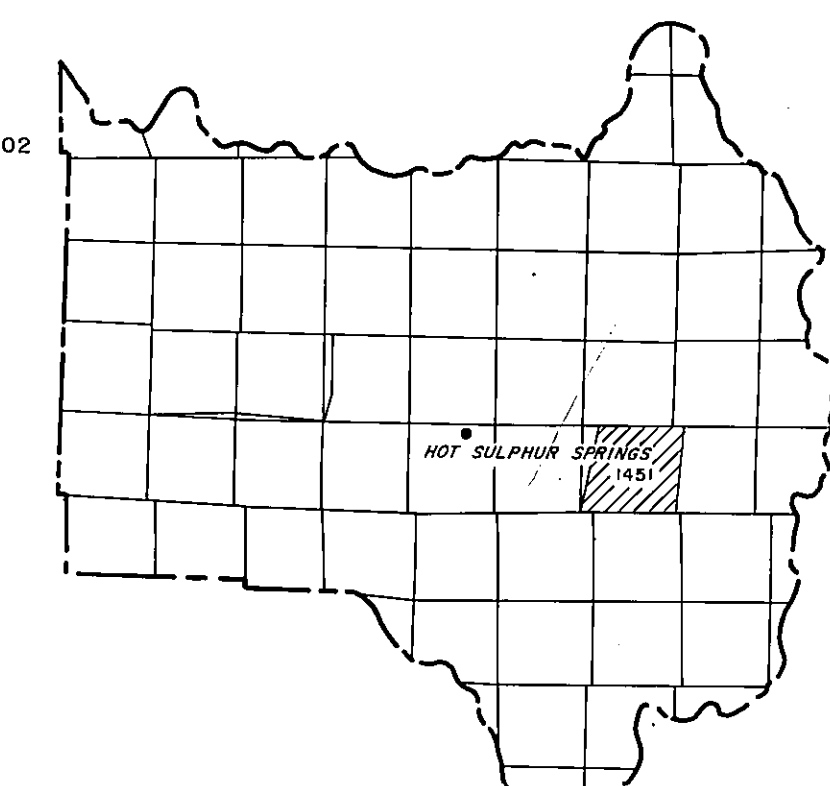


GRAND COUNTY

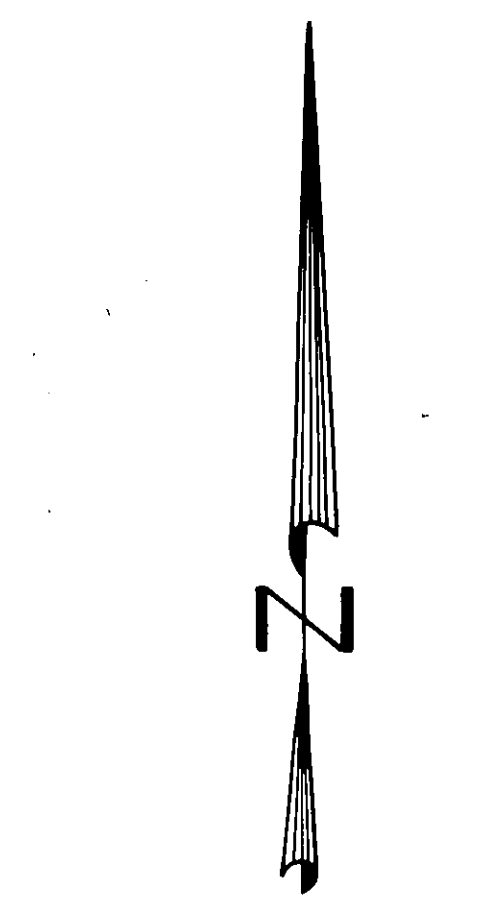
DRAWN BY <i>LC</i>		DATE
CHECKED BY		DATE
REVISED		
Date	By	Remarks
3-91	JAL	FINAL SUBMITAL
3-92	ASB	CRONIN APPROVAL
3-93	MR	CRONIN APPROVAL
4-97	SE	UPDATE



GRAND COUNTY
Location Map


6	5	4	3	2	1
7	8	9	10	11	12
13	14	15	16	17	18
19	20	21	22	23	24
25	26	27	28	29	30
31	32	33	34	35	36

TOWNSHIP INDEX



Scale: 1" = 200'

WARNING:
This map is for assessment purposes only. It is not necessarily accurate by surveying standards. Do not use for legal conveyance.



Adjoining
T. 1 N., R. 76 W.
1451

Adjoining
T. 1 N., R. 76 W.
SEC. 21
1451-21

Adjoining
T. 1 N., R. 76 W.
SEC. 29
1451-29