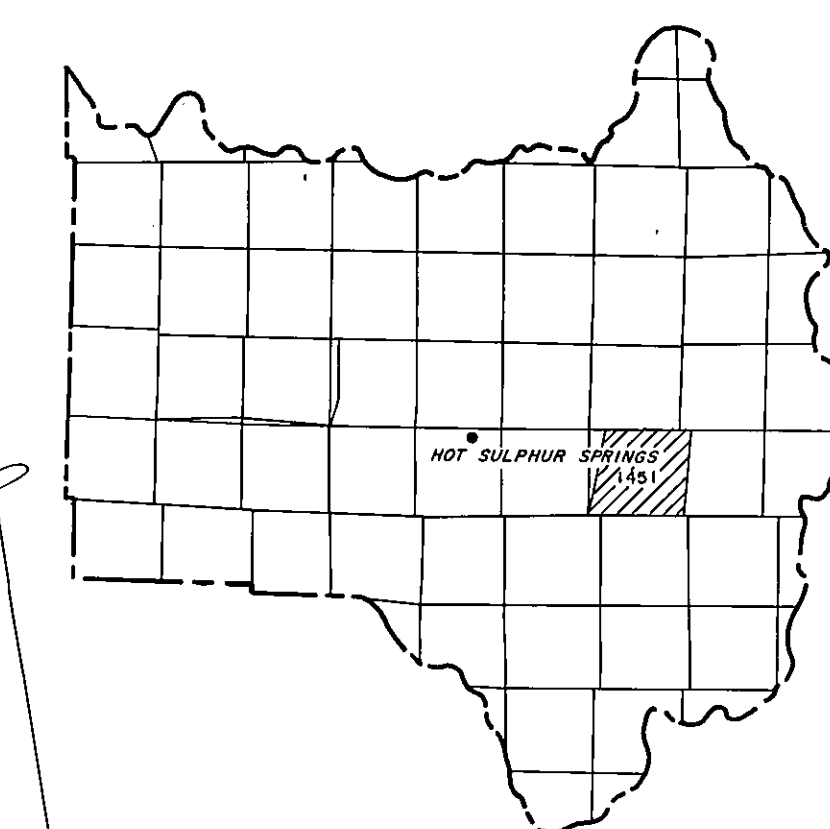


GRAND COUNTY

DRAWN BY <i>[Signature]</i>		DATE
CHECKED BY		DATE
REVISED		
Date	By	Remarks
2-81	JA	FINAL SUBMITTAL
3-82	AKK	Final approval
4-82	AKK	Approval
4-82	AKK	UPDATE
4-82	AKK	UPDATE
2-24-02	HLP	SPR-05: Aspen Meadows Condominiums
12-06	SL	Amended Aspen Meadows Condom

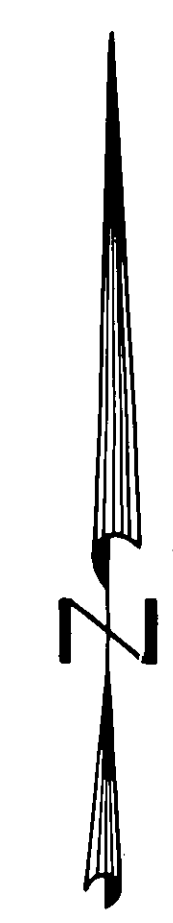


GRAND COUNTY Location Map

6	5	4	3	2	1
7	8	9	10	11	12
13	14	15	16	17	18
19	20	21	22	23	24
25	26	27	28	29	30
31	32	33	34	35	36

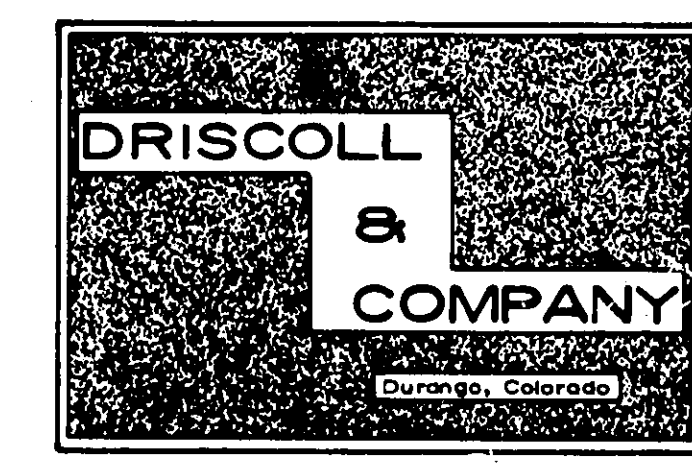
TOWNSHIP INDEX

Adjoining
T. 1 N., R. 76 W.
1451



Scale: 1" = 200'

WARNING: This map is for assessment purposes only. It is not necessarily accurate by surveying standards. Do not use for legal conveyance.



T. 1 N., R. 76 W., SEC. 8

Adjoining
T. 1 N., R. 76 W.
SEC. 7
1451-07

Adjoining
T. 1 N., R. 76 W.
SEC. 17
1451-17

