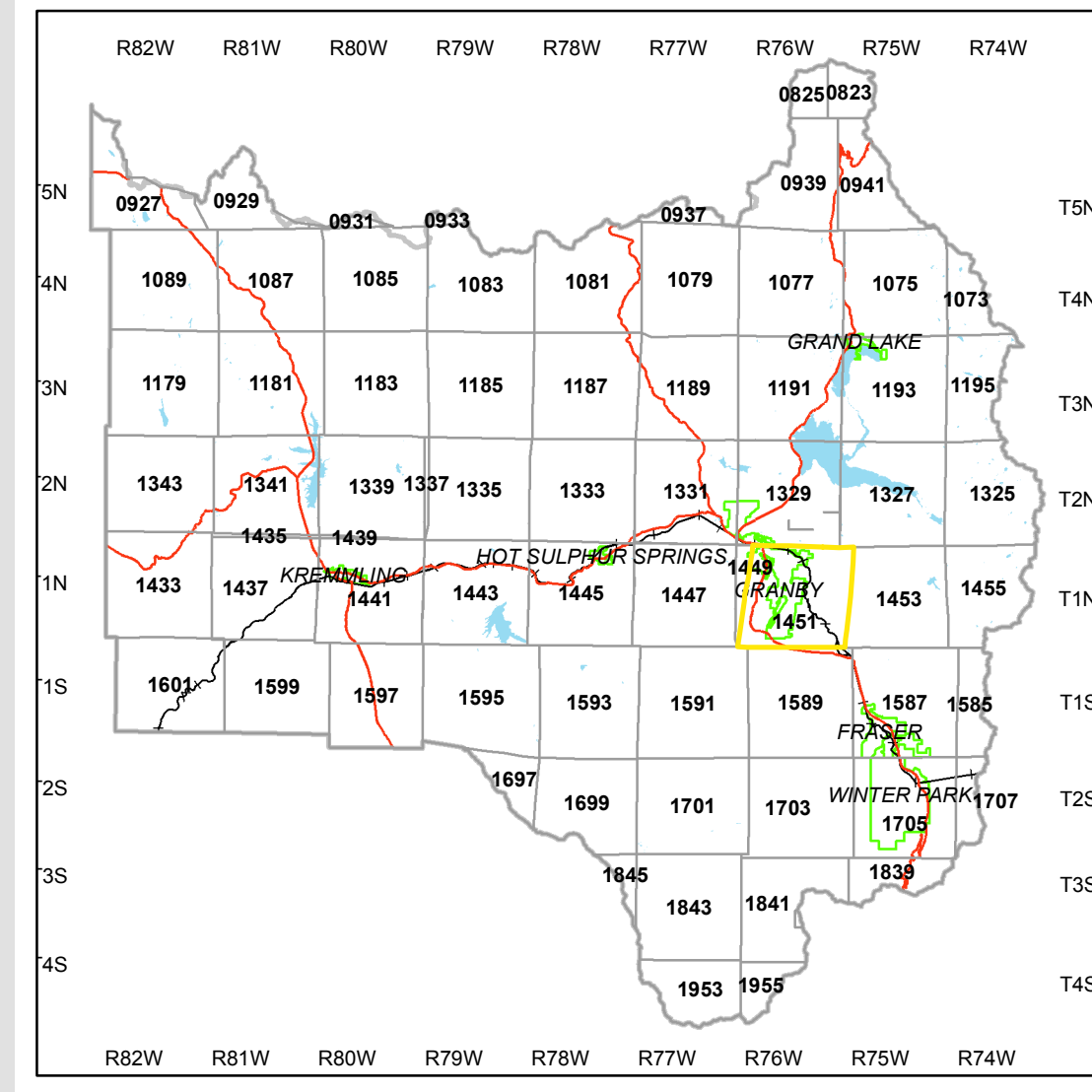
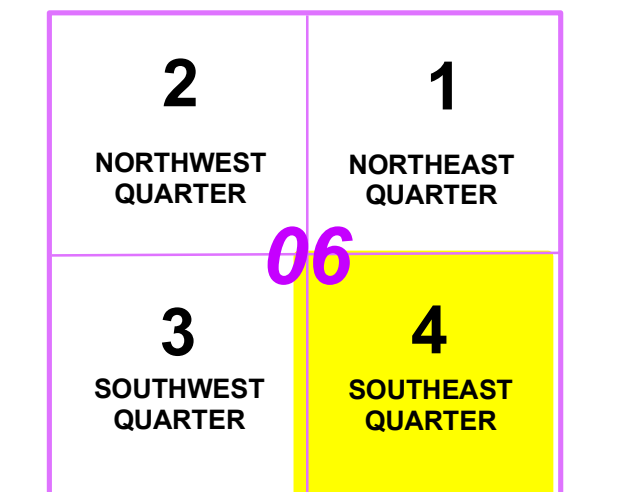
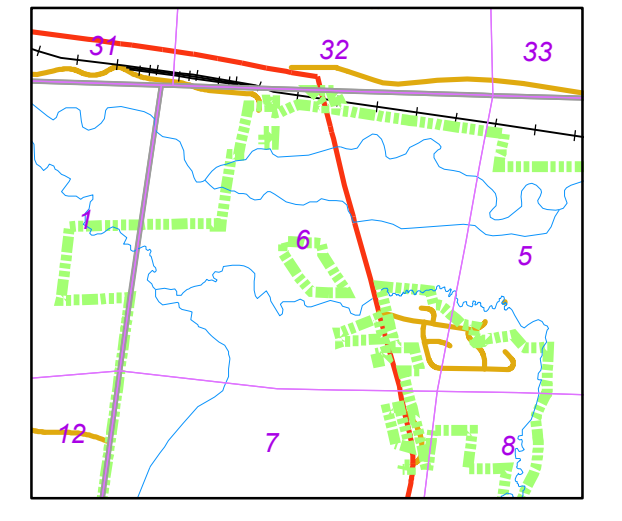


ADJOINING  
T. 2N., R. 76 W.  
NE4 SECTION 6  
1451-06 1



ASSESSOR MAP 1451-06 4



SECTION

ADJOINING  
T. 1 N., R. 76 W.  
1451

Township #  
Section #  
Quarter Section #  
Block #  
Property #

1451 - 064 - 05 - 001  
ASSIGNED ASSESSOR PARCEL #

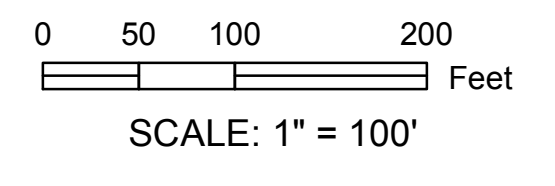
BLOCK # = 00 METES AND BOUNDS PARCEL  
BLOCK # = 05 SUBDIVISION LOT

**DESCRIPTION IN PARCEL**

00-001 / 05-001 = BLOCK # - PROPERTY #  
R307000 = SCHEDULE #  
120 AC = ACRE  
LOT #

**LEGEND**

- PARCELS
- TOWN LIMITS
- SECTION
- HIGHWAYS
- COUNTY ROADS
- TOWN STREETS
- PRIVATE ROADS
- OTHER ROADS/TRAILS
- RAILROAD
- IMPROVEMENTS ONLY



UPDATE: JULY 14, 2008

ASSESSMENT MAP  
WARNING: This map is for assessment purposes only. It is NOT necessarily accurate by survey standards. DO NOT use for legal conveyances. Mapped, edited, and published by the Grand County Assessor's Office  
308 Byers Ave., P.O. Box #264  
Hot Sulphur Springs, CO 80451  
Phone (970) 725-3347 Fax (970) 725-3303

SECTION 6, T. 1 N., R. 76 W.  
SOUTHEAST QUARTER

1451-06 4

1451-06 4  
SOUTHEAST QUARTER  
SECTION 6, T. 1 N., R. 76 W.

ADJOINING  
T. 1 N., R. 76 W.  
SW4 SECTION 6  
1451-06 3

ADJOINING  
T. 1 N., R. 76 W.  
1451-07

LAST METES AND BOUNDS PARCEL NUMBER USED IS 036

