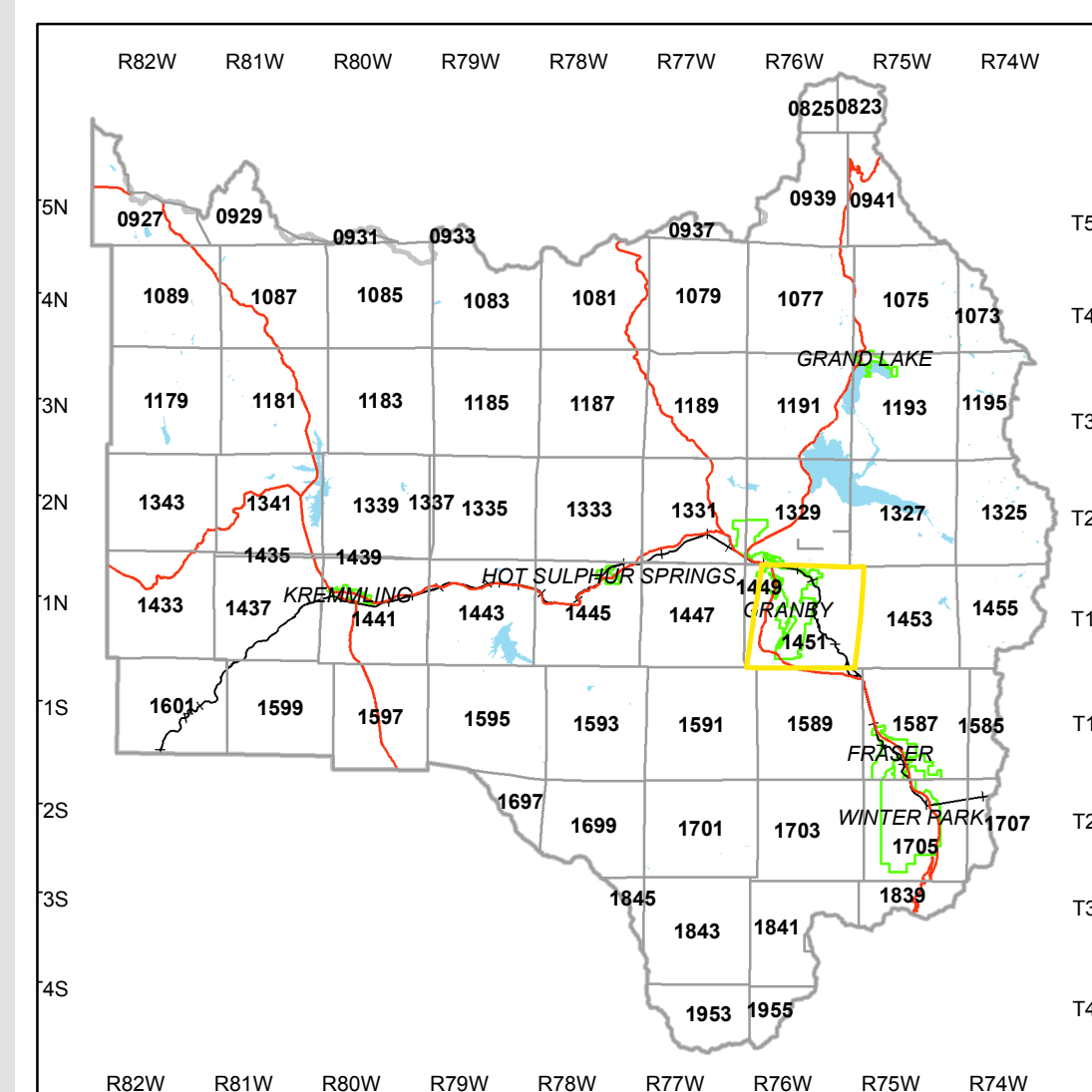


1451-06 2

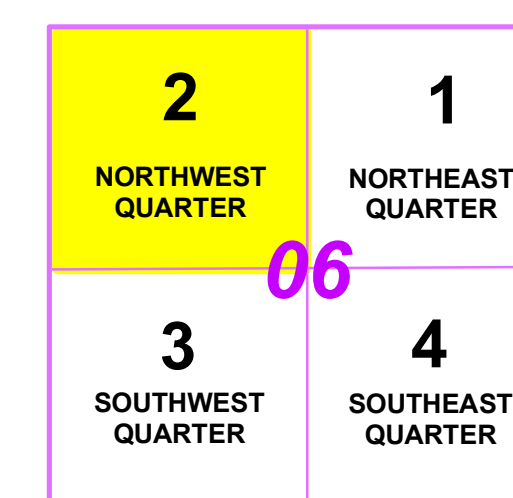
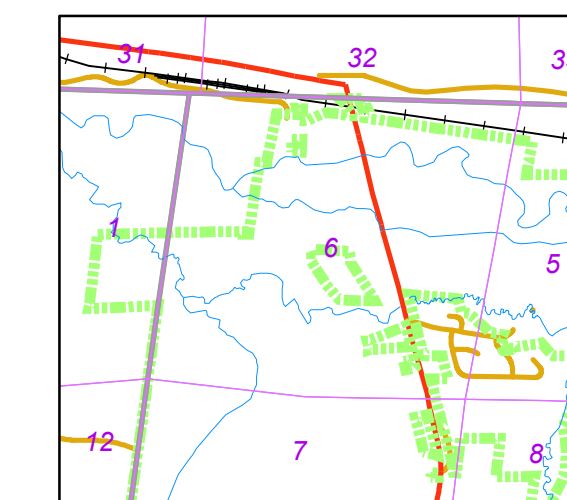
NORTHWEST QUARTER
SECTION 6, T. 1 N., R. 76 W.

ADJOINING
T. 2N., R. 76 W.
1329-32

Grand County,
Colorado



ASSESSOR MAP 1451-06 2



SECTION

ADJOINING
T. 1 N., R. 76 W.
NE4 SECTION 6
1451-06 1

Township #
Section #
Quarter Section #
Block #
Property #

1451 - 062 - 05 - 001
ASSIGNED ASSESSOR PARCEL #

BLOCK # = 00 METES AND BOUNDS PARCEL
BLOCK # = 05 SUBDIVISION LOT

DESCRIPTION IN PARCEL

00-001 / 05-001 = BLOCK # - PROPERTY #
R307000 = SCHEDULE #
120 AC = ACRE
LOT #

LEGEND

- PARCELS
- TOWN LIMITS
- SECTION
- HIGHWAYS
- COUNTY ROADS
- TOWN STREETS
- PRIVATE ROADS
- OTHER ROADS/TRAILS
- RAILROAD
- IMPROVEMENTS ONLY

0 50 100 200
Feet

SCALE: 1" = 100'



UPDATE: JULY 7, 2008

ASSESSMENT MAP
WARNING: This map is for assessment purposes only. It is NOT necessarily accurate by survey standards. DO NOT use for legal conveyances. Mapped, edited, and published by the Grand County Assessor's Office, 308 Byers Ave., P.O. Box #264, Hot Sulphur Springs, CO 80451, Phone (970) 725-3347 Fax (970) 725-3303

SECTION 6, T. 1 N., R. 76 W.
NORTHWEST QUARTER
1451-06 2

ADJOINING
T. 1 N., R. 76 W.
SW4 SECTION 6
1451-06 3

LAST METES AND BOUNDS PARCEL NUMBER USED IS 036

