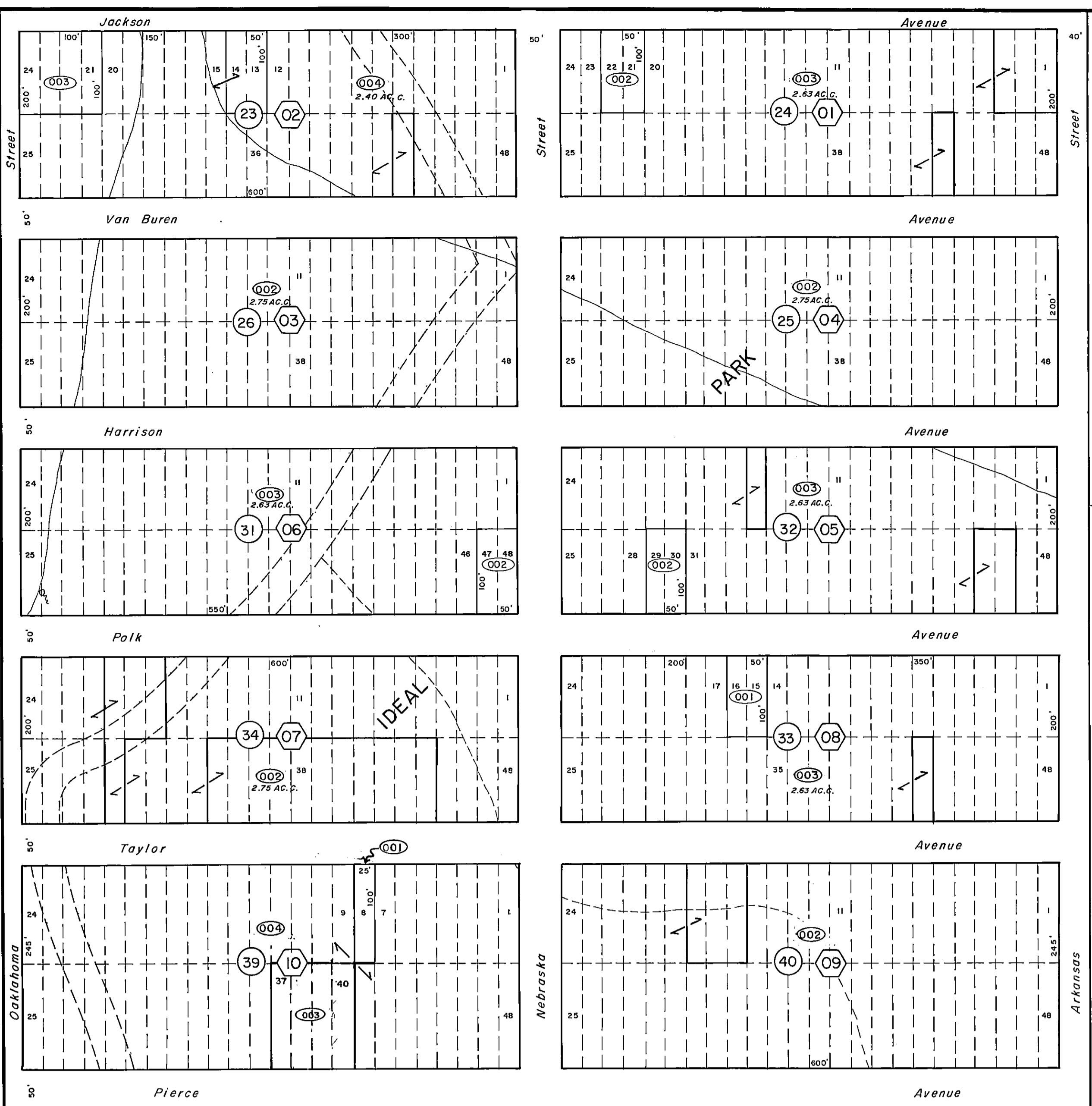


1445-13-2

T. 1 N., R. 78 W.,  
NW 1/4 SEC. 13

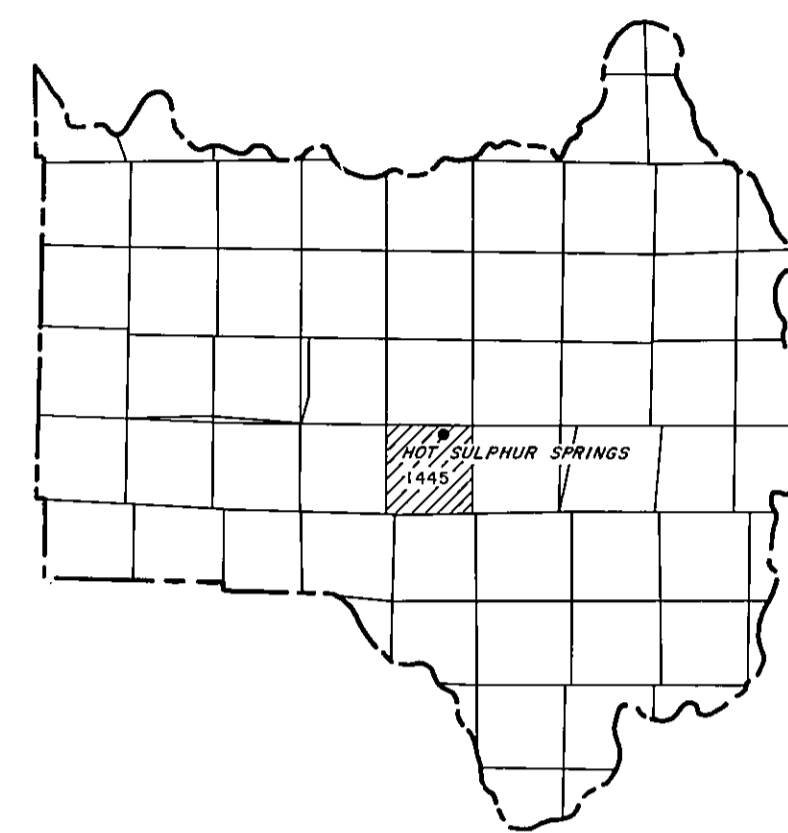
TAX DISTRICT:  
SCHOOL DISTRICT:

Adjoining  
T. 1 N., R. 78 W. SW 1/4 SEC. 12 1445-123



# GRAND COUNTY

DRAWN BY <i>DL</i> DATE _____		
CHECKED BY _____ DATE _____		
REVISED		
Date	By	Remarks
10-17-95	DL	IN FINAL
8-97	SF	UPDATE



GRAND COUNTY  
Location Map

1445-231-00-016T

6	5	4	3	2	1
7	8	9	10	11	12
18	17	16	15	14	13
19	20	21	22	23	24
30	29	28	27	26	25
31	32	33	34	35	36


TOWNSHIP INDEX

Adjoining  
T. N., R. W.



Scale: 1" = 100'

WARNING:  
This map is for assessment purposes  
only. It is not necessarily accurate by  
surveying standards. Do not use for legal  
conveyance.



T. 1 N., R. 78 W.,  
NW 1/4 SEC. 13

1445-13-2

Adjoining  
T. 1 N., R. 78 W.  
NW 1/4 SEC. 14  
1445-141