

1445-12-3

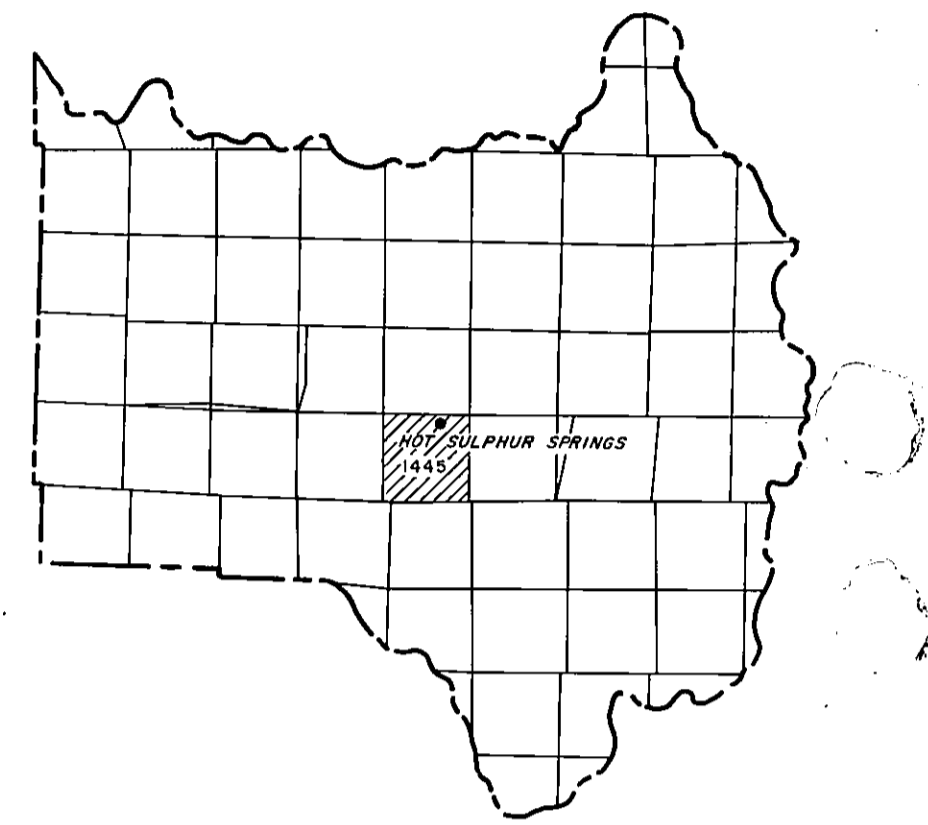
T. 1 N., R. 78 W.,
S.W. 1/4 SEC. 12

TAX DISTRICT: 71
SCHOOL DISTRICT:

Adjoining
T. N., R. W.

GRAND COUNTY

DRAWN BY	<i>L. Cole</i>	DATE	
CHECKED BY		DATE	
REVISED			
Date	By	Remarks	
8-17-93	DC	In Service	
8-97	SF	Update	



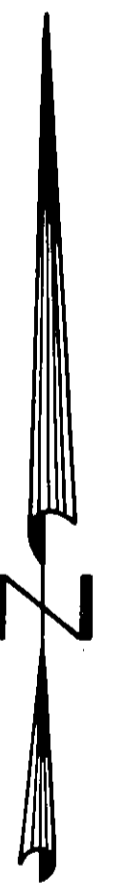
GRAND COUNTY
Location Map

1445-124-00-075

6	5	4	3	2	1
7	8	9	10	11	12
18	17	16	15	14	13
19	20	21	22	23	24
30	29	28	27	26	25
31	32	33	34	35	36


TOWNSHIP INDEX

Adjoining
T. N., R. W.



Scale: 1" = 100'

WARNING:
This map is for assessment purposes only. It is not necessarily accurate by surveying standards. Do not use for legal conveyance.



T. 1 N., R. 78 W.,
SW 1/4 SEC. 12

1445-12-3



001

Adjoining
T. 1 N., R. 78 W.
S.W. 1/4 SEC. 11
1445-114

Adjoining
T. 1 N., R. 78 W.
N.W. 1/4 SEC. 13
1445-132

Last metes and bounds parcel number used is 001