

1445-07

T. 1 N., R. 78 W., SEC. 7

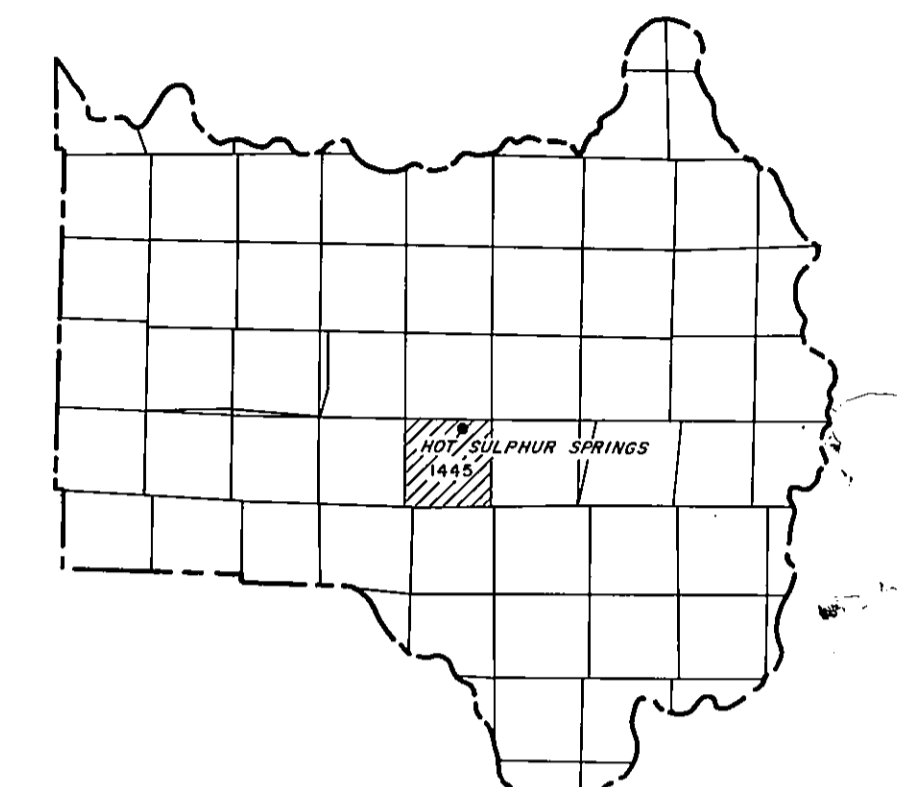
TAX DISTRICT: II
SCHOOL DISTRICT:

Adjoining
T. 1 N., R. 78 W.
1445

1445-084-00-057T

GRAND COUNTY

DRAWN BY <i>P. Cole</i> DATE _____		
CHECKED BY _____ DATE _____		
REVISED		
Date	By	Remarks
<i>10-28-85</i>	<i>PL</i>	<i>In Service</i>




GRAND COUNTY
Location Map

6	5	4	3	2	1
8	9	10	11	12	
13	17	16	15	14	13
19	20	21	22	23	24
30	29	28	27	26	25
31	32	33	34	35	36

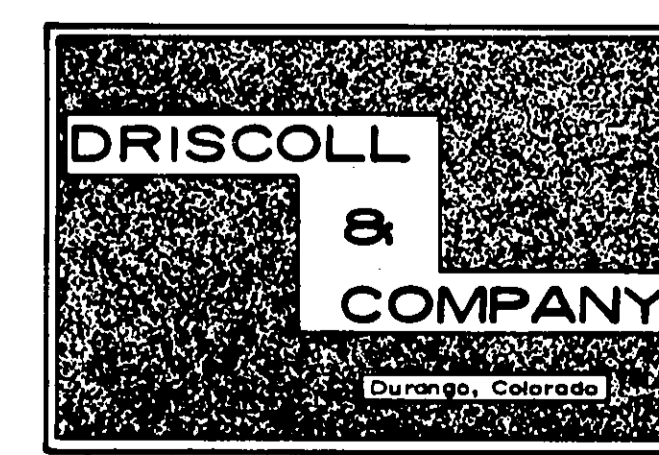
TOWNSHIP INDEX

Adjoining
T. 1 N., R. 78 W.
1445



Scale: 1" = 200'

WARNING:
This map is for assessment purposes only. It is not necessarily accurate by surveying standards. Do not use for legal conveyance.



T. 1 N., R. 78 W., SEC. 7

1445-07

Adjoining
T. 1 N., R. 79 W.
1443

Adjoining
T. 1 N., R. 78 W.
1445-18

Adjoining
T. 1 N., R. 78 W.
NW 1/4 SEC. 18
1445-182



1445-192-00-041T