

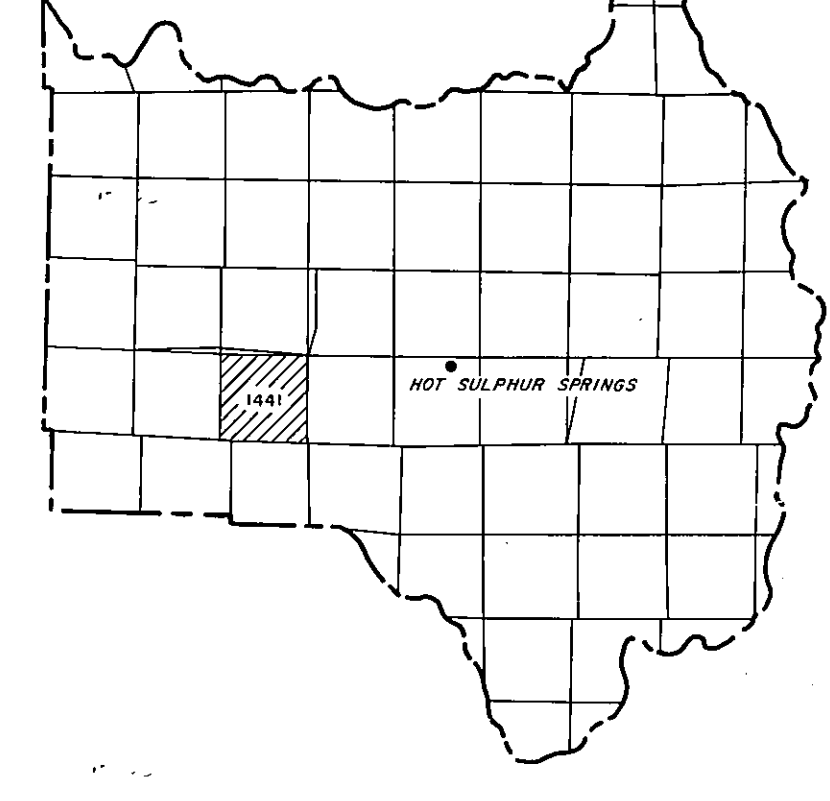
1441-08-3
T. 1 N., R. 80 W.,
SW 1/4 SEC. 8

TAX DISTRICT: 15
SCHOOL DISTRICT:

Adjoining
T. 1 N., R. 80 W.
SEC. 8
1441-08

GRAND COUNTY

DATE	BY	REMARKS
8-27-05	JL	UPDATE
2-9-07	JL	UPDATE
5-12-09	JL	UPDATE
6-9-09	JL	UPDATE
7-9-09	JL	UPDATE
8-10-09	JL	UPDATE
8-07	JL	SPOT-083 STEIN MS (37)
8-07	JL	SPOT-087 AMENDED LT BLOCK 1 GRAND WEST
3-08	JL	SP08-021 COMBINE REQUEST BLK 4.FIC
5-08	JV	SP08-032 HINCHCLIFFE MS
11-08	JV	SP08-63 W GRAND/HOPO HOLDINGS
10-09	JV	SP09-58

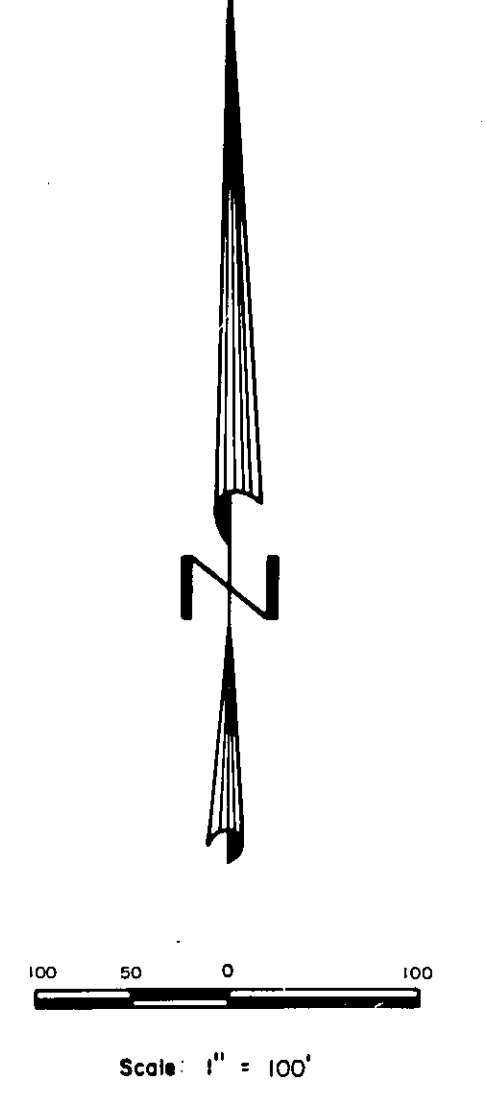


GRAND COUNTY
Location Map

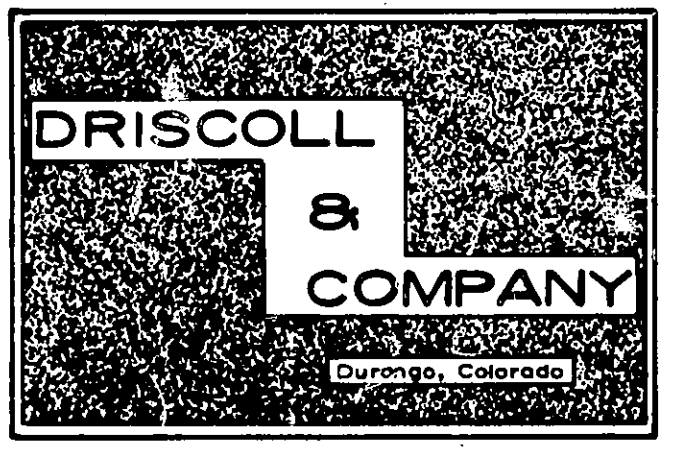
6	5	4	3	2	1
7	8	9	10	11	12
13	14	15	16	17	18
19	20	21	22	23	24
25	26	27	28	29	30
31	32	33	34	35	36

TOWNSHIP INDEX

Adjoining
T. 1 N., R. 80 W.
SEC. 8
1441-08



WARNING:
This map is for assessment purposes only. It is not necessarily accurate by surveying standards. Do not use for legal conveyance.



T. 1 N., R. 80 W.,
SW 1/4 SEC. 8
1441-08-3



Adjoining
T. 1 N., R. 80 W.
SE 1/4 SEC. 7
1441-07-4

Adjoining
T. 1 N., R. 80 W.
NW 1/4 SEC. 17
1441-17-2

Lost metes and bounds parcel number used is 003