

1441-07-4

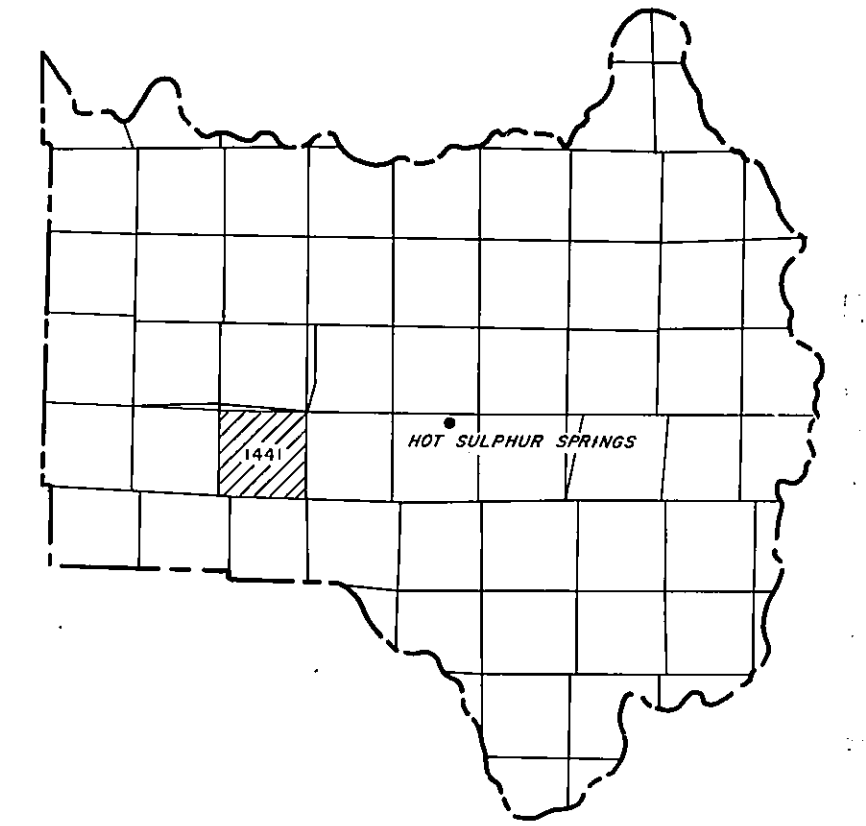
T. 1 N., R. 80 W.,
SE 1/4 SEC. 7

TAX DISTRICT: 15
SCHOOL DISTRICT:

Adjoining
T. 1 N., R. 80 W.
SEC. 7
1441-07

GRAND COUNTY

DRAWN BY	DATE	
CHECKED BY	DATE	
REVISED		
Date	By	Remarks
8-27-75	DL	UPDATE
2-9-77	SF	UPDATE
11-06	JL	SPEC-170 SPLIT KREMMLING BLK 4 10816

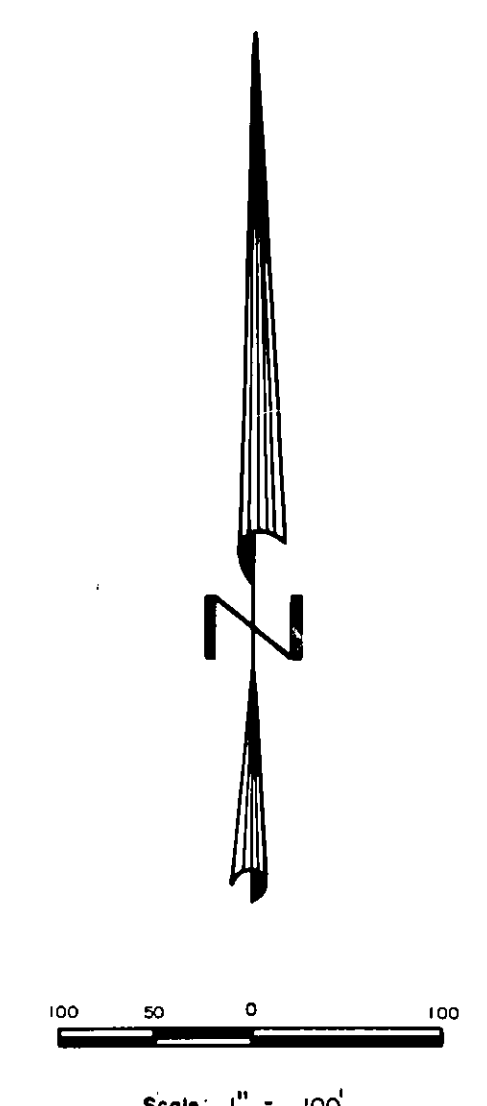


GRAND COUNTY
Location Map


6	5	4	3	2	1
8	9	10	11	12	
18	17	16	15	14	13
19	20	21	22	23	24
30	29	28	27	26	25
31	32	33	34	35	36

TOWNSHIP INDEX

Adjoining
T. 1 N., R. 80 W.
SW 1/4 SEC. 8
1441-08-3



WARNING:
This map is for assessment purposes
only. It is not necessarily accurate by
surveying standards. Do not use for legal
conveyance.



T. 1 N., R. 80 W.,
SE 1/4 SEC. 7

1441-07-4



1441-073-02-001

1441-074-20-006

Adjoining
T. 1 N., R. 80 W.
SEC. 7
1441-07

1441-073-00-014

1441-073-00-015

1441-073-00-017

1441-073-00-017

Adjoining
T. 1 N., R. 80 W.
NE 1/4 SEC. 18
1441-18-1

Last metes and bounds parcel number used is 008