

GRAND RIVER RANCH  
PARCEL 8  
1437-163-01-019

T11N, R81W

1437-21

Adjoining  
T1N, R81W  
1437

GRAND RIVER RANCH  
PARCEL 8  
1437-163-01-019

GRAND RIVER RANCH  
PARCEL 6  
1437-153-01-019

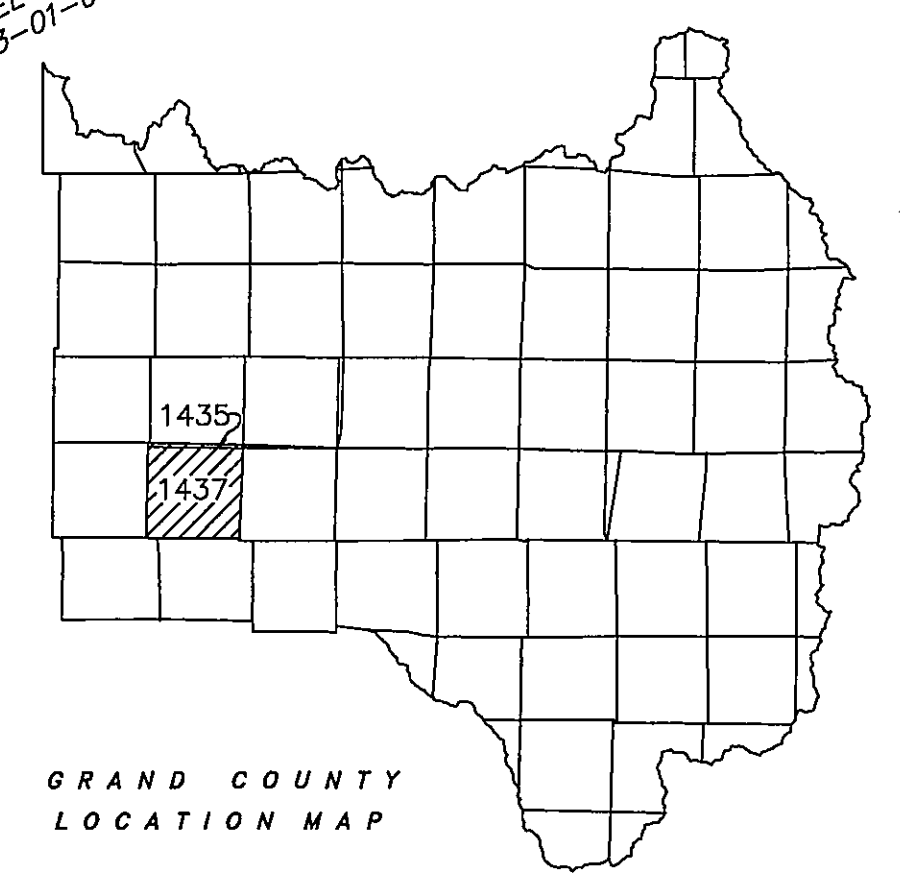
GRAND RIVER RANCH  
PARCEL 6  
1437-153-01-006

GRAND  
COUNTY

DRAWN BY	DATE
CHECKED BY	DATE
REVISED	
DATE	BY
REMARKS	
1/20/05	JLP
FIRST ADDITION MAP OF 1437-21 AND GRAND RIVER RANCH	

GRAND RIVER RANCH  
PARCEL 6  
1437-153-01-006

GRAND RIVER RANCH  
PARCEL 4  
1437-223-01-004



6	5	4	3	2	1
7	8	9	10	11	12
18	17	16	15	14	13
19	20	21	22	23	24
30	29	28	27	26	25
31	32	33	34	35	36

TOWNSHIP INDEX

Adjoining  
T11N, R81W  
1437

Adjoining  
T11N, R81W  
1437

GRAND RIVER RANCH  
PARCEL 7  
1437-204-01-001

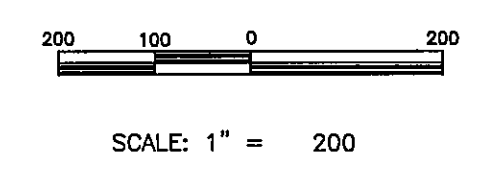
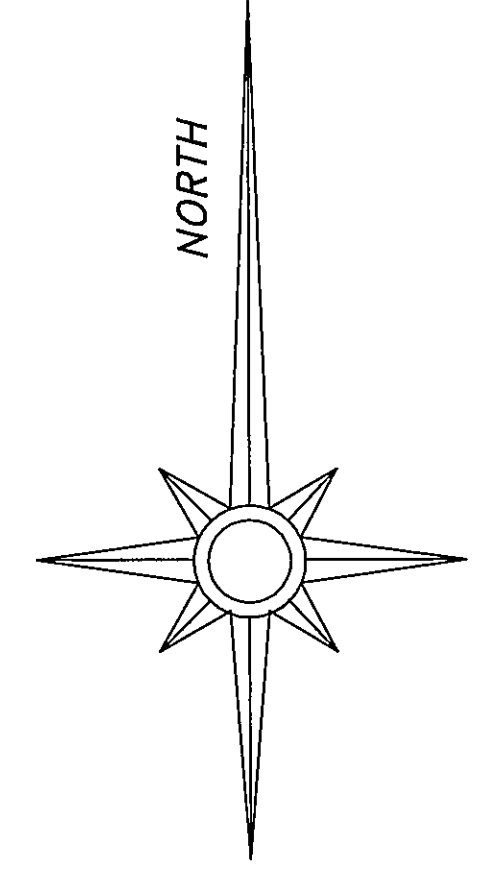
GRAND RIVER RANCH  
PARCEL 3  
1437-282-04-001

1437-281-03-001

1437-281-02-001

1437-281-01-001

Adjoining  
T1N, R81W  
1437-28



WARNING:  
This map is for assessment purposes  
only. It is not necessarily accurate by  
surveying standards. Do Not use for legal  
conveyance.

T11N, R81W

1437-21

