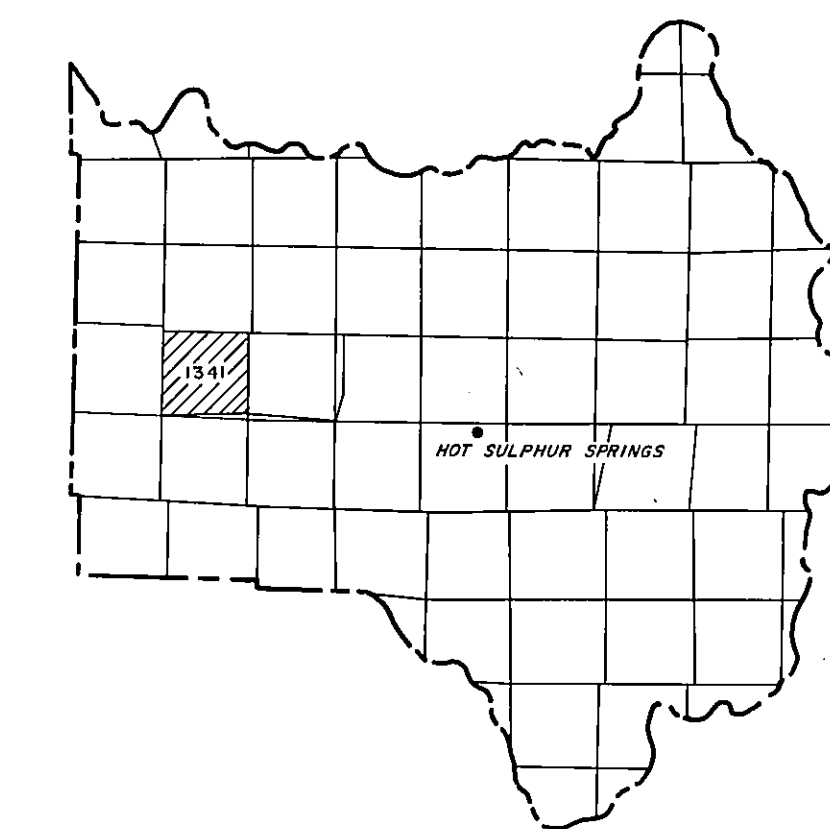


GRAND COUNTY

DRAWN BY *Adelle* DATE _____
 CHECKED BY _____ DATE _____

Date	By	Remarks
10-06-06	JL	SPOB-182 LOT 4 BLK D SPLIT
8-07-07	JL	SPO7-079 SPLIT HILL TRACT
6-08-08	JLV	SPOB-18 SPLIT LOTS 283 BLK D

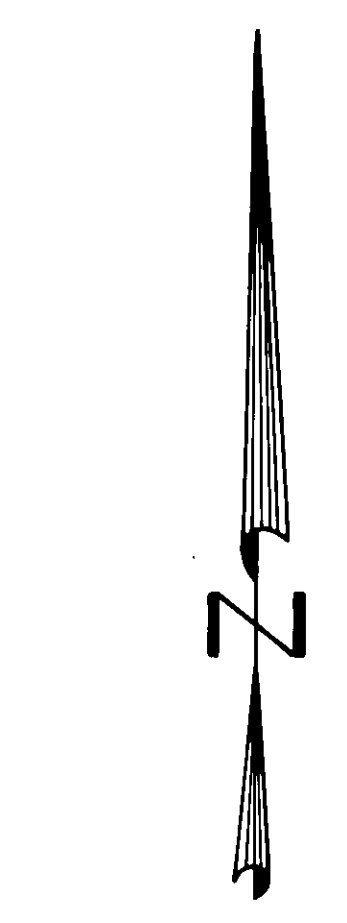


GRAND COUNTY
Location Map

6	5	4	3	2	1
7	8	9	10	11	12
13	14	15	16	17	18
19	20	21	22	23	24
25	26	27	28	29	30
31	32	33	34	35	36


TOWNSHIP INDEX

Adjoining
T. 2 N., R. 81 W.
1341



Scale: 1" = 200'

WARNING: This map is for assessment purposes only. It is not necessarily accurate by surveying standards. Do not use for legal conveyance.



1341-19

T. 2 N., R. 81 W., SEC. 19



Adjoining
T. 2 N., R. 82 W.
SEC. 24
1343-24

Adjoining
T. 2 N., R. 81 W.
SEC. 30
1341-30