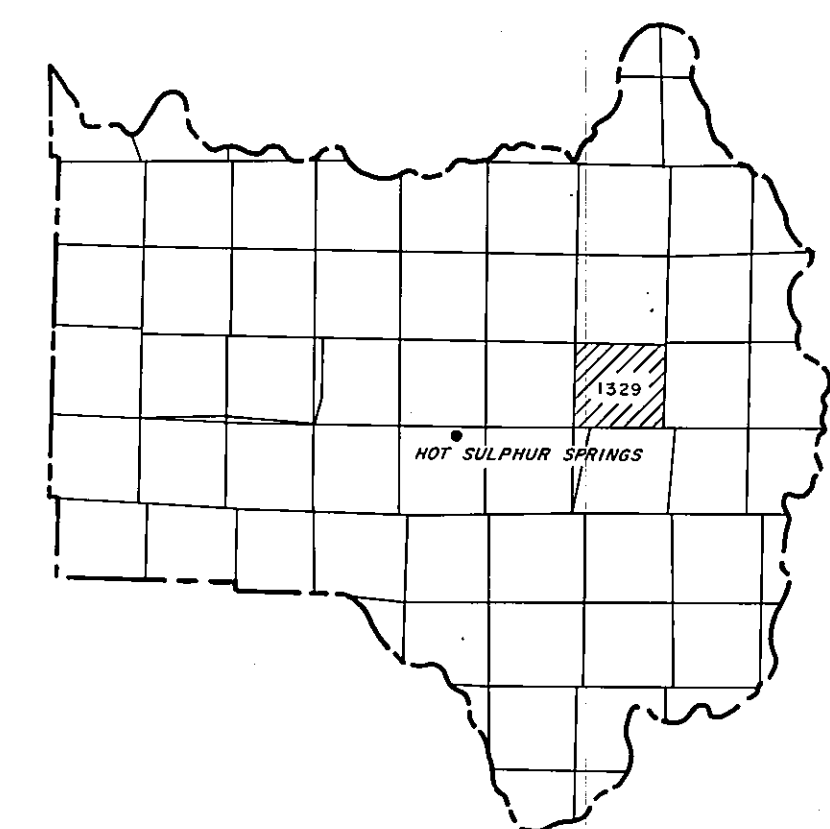


GRAND COUNTY

DRAWN BY J. Heubach DATE _____
CHECKED BY _____ DATE _____

REVISED		
Date	By	Remarks
7-80	Val	FINAL SUBMITTAL
11-81	REB	UPONING & CORRECTIONS
2-82	REB	FINAL SUBMITTAL
4-82	REB	APPROVED
3-97	J.L.	UPDATE
3-06	J.L.	COMBINE - MURPHY
3-13-06	J.L.	SPOG-134 PARCEL B GREAT DIVIDE
2-07	J.L.	SPO7-024 1329-332-00-035
4-07	J.L.	SPO7-050 SPLIT OFF TRACT 63 035
5-07	J.L.	SPO7-052 SPLIT OFF TRACT 57 8 84
8-07	J.L.	SPO7-058 PICKERING SPLIT TRACT 68
10-07	J.L.	SPO7-121 1329-323-00-042 & 043
7-08		

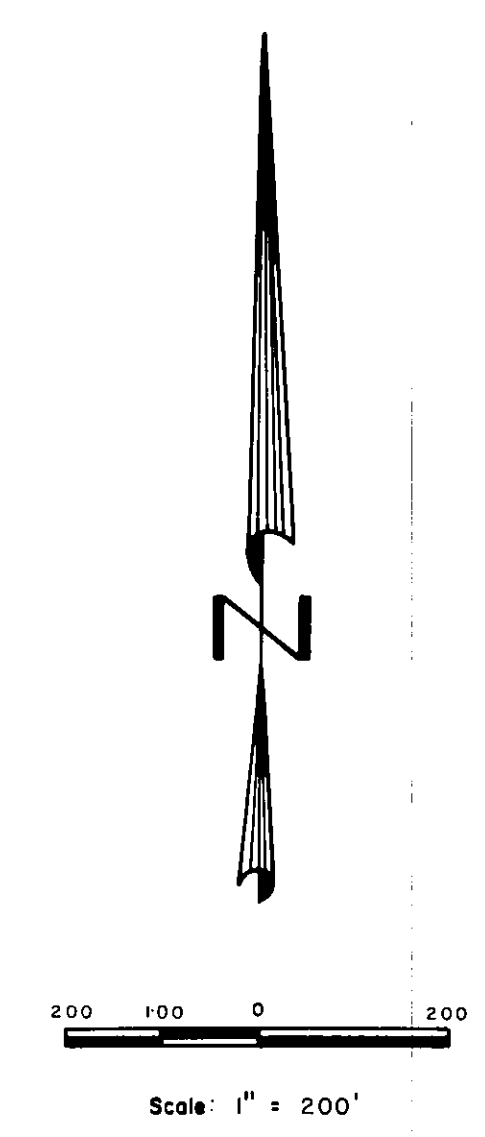


GRAND COUNTY
Location Map


6	5	4	3	2	1
7	8	9	10	11	12
13	14	15	16	17	18
19	20	21	22	23	24
25	26	27	28	29	30
31	32	33	34	35	36

TOWNSHIP INDEX

Adjoining
T. 2 N., R. 76 W.
SEC. 34
1329-34



WARNING:
This map is for assessment purposes only. It is not necessarily accurate by surveying standards. Do not use for legal conveyance.



1329-33
T. 2 N., R. 76 W., SEC. 33

Adjoining
T. 2 N., R. 76 W.
SEC. 32
1329-32

1329-324-14-004
1329-324-00-095
1329-324-00-094

1329-324-00-059
1329-324-00-072

Adjoining
T. 1 N., R. 76 W.
1451

T. 2 N., R. 76 W., SEC. 33

1329-33