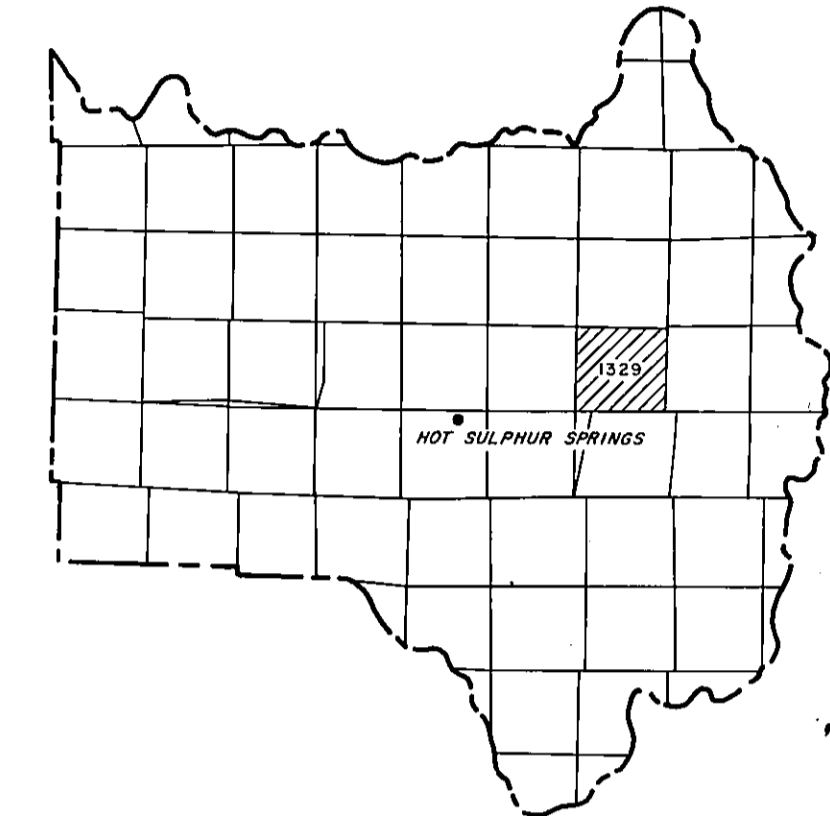


1329-31
T. 2 N., R. 76 W., SEC. 31

GRAND
COUNTY

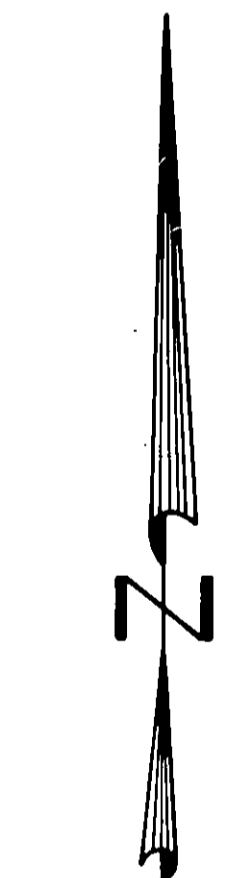
DRAWN BY <i>[Signature]</i>		DATE
CHECKED BY		DATE
REVISED		
Date	By	Remarks
11/81	K.J.P.	FINAL SUBMITTAL
11/81	K.J.P.	UPDATING B DIM.
11/81	R.W.D.	FINAL SUBMITTAL
3-93	[Signature]	Conditionally approved
3-93	[Signature]	Approved
3-98	[Signature]	UPDATE



GRAND COUNTY
Location Map


6	5	4	3	2	1
7	8	9	10	11	12
13	14	15	16	17	18
19	20	21	22	23	24
25	26	27	28	29	30
31	32	33	34	35	36

Adjoining
T. 2 N., R. 76 W.
SEC. 32
1329-32



Scale: 1" = 200'

WARNING:
This map is for assessment purposes only. It is not necessarily accurate by surveying standards. Do not use for legal conveyance.



T. 2 N., R. 76 W., SEC. 31

1329-31



HORN RANCH/MOUNTAIN
PARKS ELECTRIC
OUTRIGHT EXEMPTION

Adjoining
T. 2 N., R. 77 W.
1331

SEE MAP
1329-313

SEE MAP
1329-314

Adjoining
T. 1 N., R. 76 1/2 W.
1449