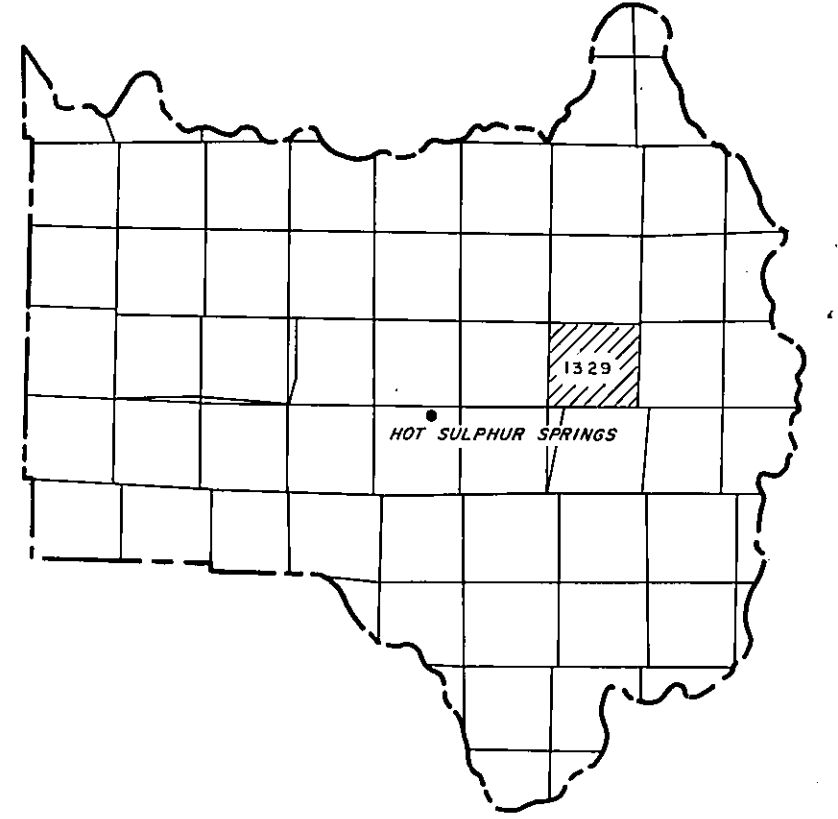


# GRAND COUNTY

DRAWN BY <i>J. Handman</i>		DATE
CHECKED BY		DATE
REVISED		
Date	By	Remarks
5-80	JG	FINAL SUBMITTAL
11-81	REB	REVISIONS & CORRECTIONS
11-81	REB	FINAL SUBMITTAL
12-82	REB	CONCURRENCE APPROVAL
12-82	REB	APPROVED
5-90	STU	UPDATES
2-07	JL	COLORADO HOLDINGS SPLIT 019

ESP 4-82

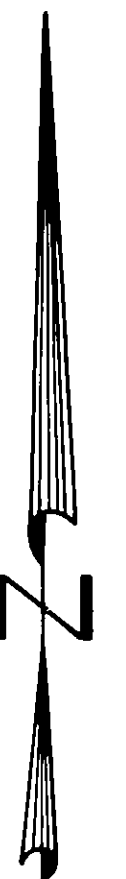


GRAND COUNTY  
Location Map

6	5	4	3	2	1
7	8	9	10	11	12
13	14	15	16	17	18
19	20	21	22	23	24
25	26	27	28	29	30
31	32	33	34	35	36


TOWNSHIP INDEX

Adjoining  
T. 2 N., R. 76 W.  
1329



Scale: 1" = 200'

WARNING:  
This map is for assessment purposes only. It is not necessarily accurate by surveying standards. Do not use for legal conveyance.



Adjoining  
T. 2 N., R. 76 W.  
SEC. 34  
1329-34