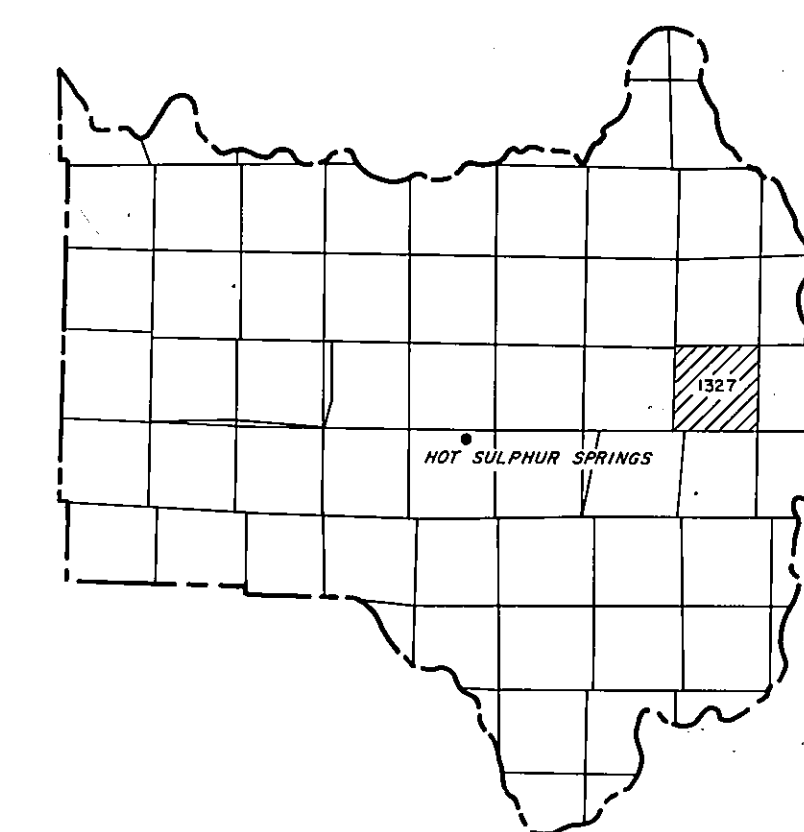


GRAND COUNTY

1327
T. 2 N., R. 75 W.

| DRAWN BY | J. Hamilton | DATE | |
|------------|-------------|------------------------|--|
| CHECKED BY | | DATE | |
| REVISED | | | |
| Date | By | Remarks | |
| 5-81 | VLI | FINAL SUBMITAL | |
| 11-81 | RSD | FINAL SUBMITAL | |
| 2-92 | DRL | Conditionally Approved | |
| 7-92 | DRL | | |
| | | | |
| | | | |
| | | | |
| | | | |
| | | | |
| | | | |

RSD 3-82



GRAND COUNTY
Location Map

| | | | | | |
|----|----|----|----|----|----|
| 6 | 5 | 4 | 3 | 2 | 1 |
| 7 | 8 | 9 | 10 | 11 | 12 |
| 18 | 17 | 16 | 15 | 14 | 13 |
| 19 | 20 | 21 | 22 | 23 | 24 |
| 30 | 29 | 28 | 27 | 26 | 25 |
| 31 | 32 | 33 | 34 | 35 | 36 |

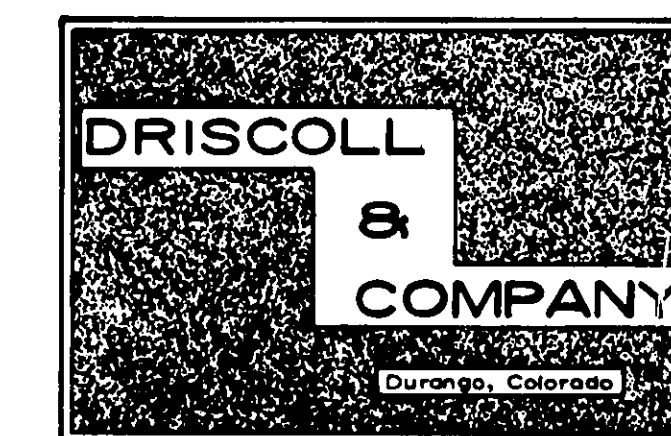
TOWNSHIP INDEX

Adjoining
T. 2 N., R. 74 W.
1325



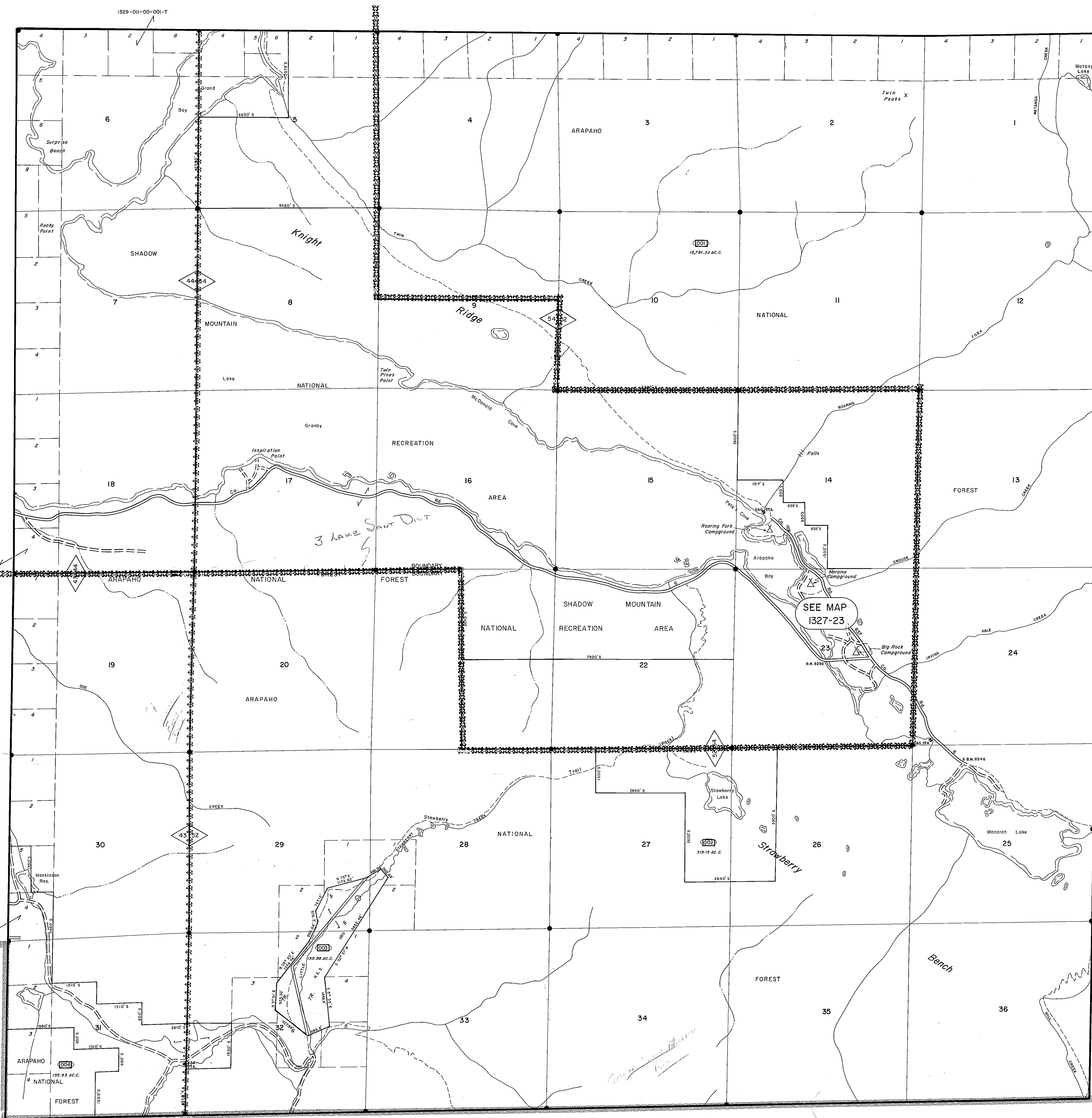
Scale: 1" = 1200'

WARNING:
This map is for assessment purposes only. It is not necessarily accurate by surveying standards. Do not use for legal conveyance.



T. 2 N., R. 75 W.

1327



Adjoining
T. 2 N., R. 76 W.
1329

Adjoining
T. 1 N., R. 75 W.
1453