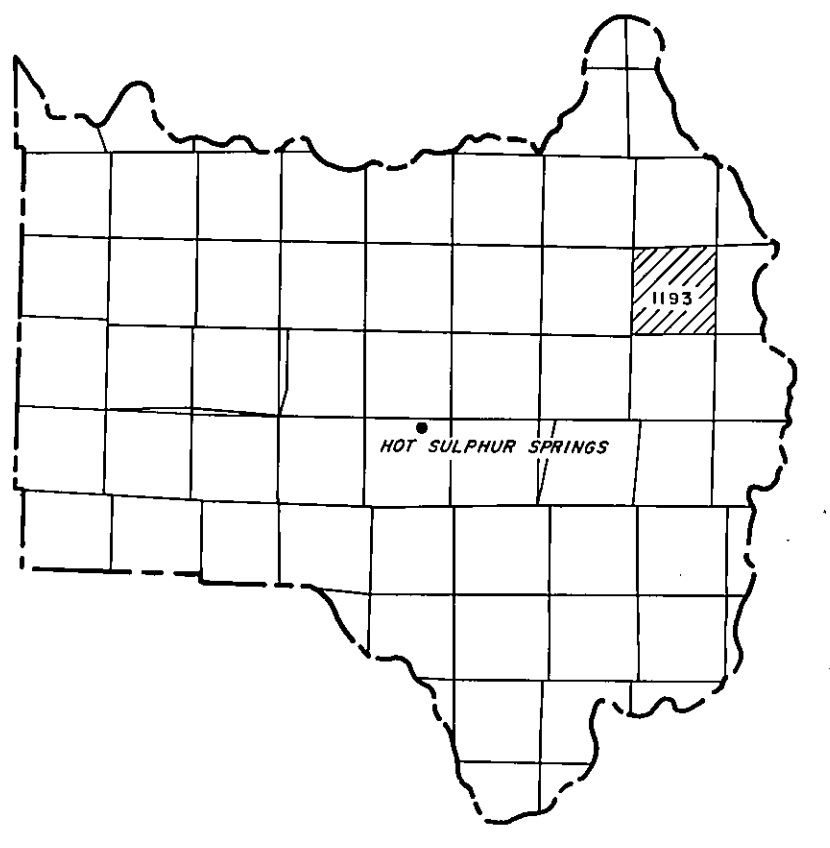


1193

T. 3 N., R. 75 W.

GRAND COUNTY

DRAWN BY <i>J. Hendrix</i>		DATE
CHECKED BY		DATE
REVISED		
Date	By	Remarks
5-80	V&I	FINAL SUBMITTAL
10-81	DRB	APPROVED
10-81	DRB	APPROVED
6-92	DRB	APPROVED

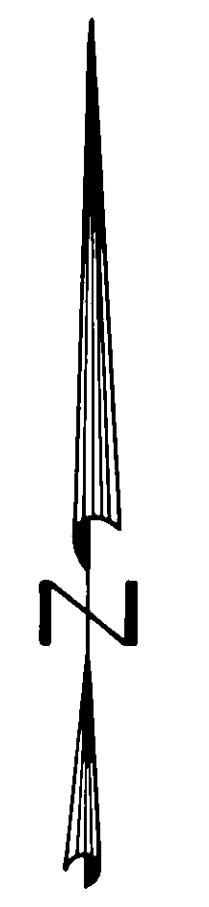


GRAND COUNTY
Location Map

6	5	4	3	2	1
7	8	9	10	11	12
18	17	16	15	14	13
19	20	21	22	23	24
30	29	28	27	26	25
31	32	33	34	35	36


TOWNSHIP INDEX

Adjoining
T. 3 N., R. 74 W.
1195



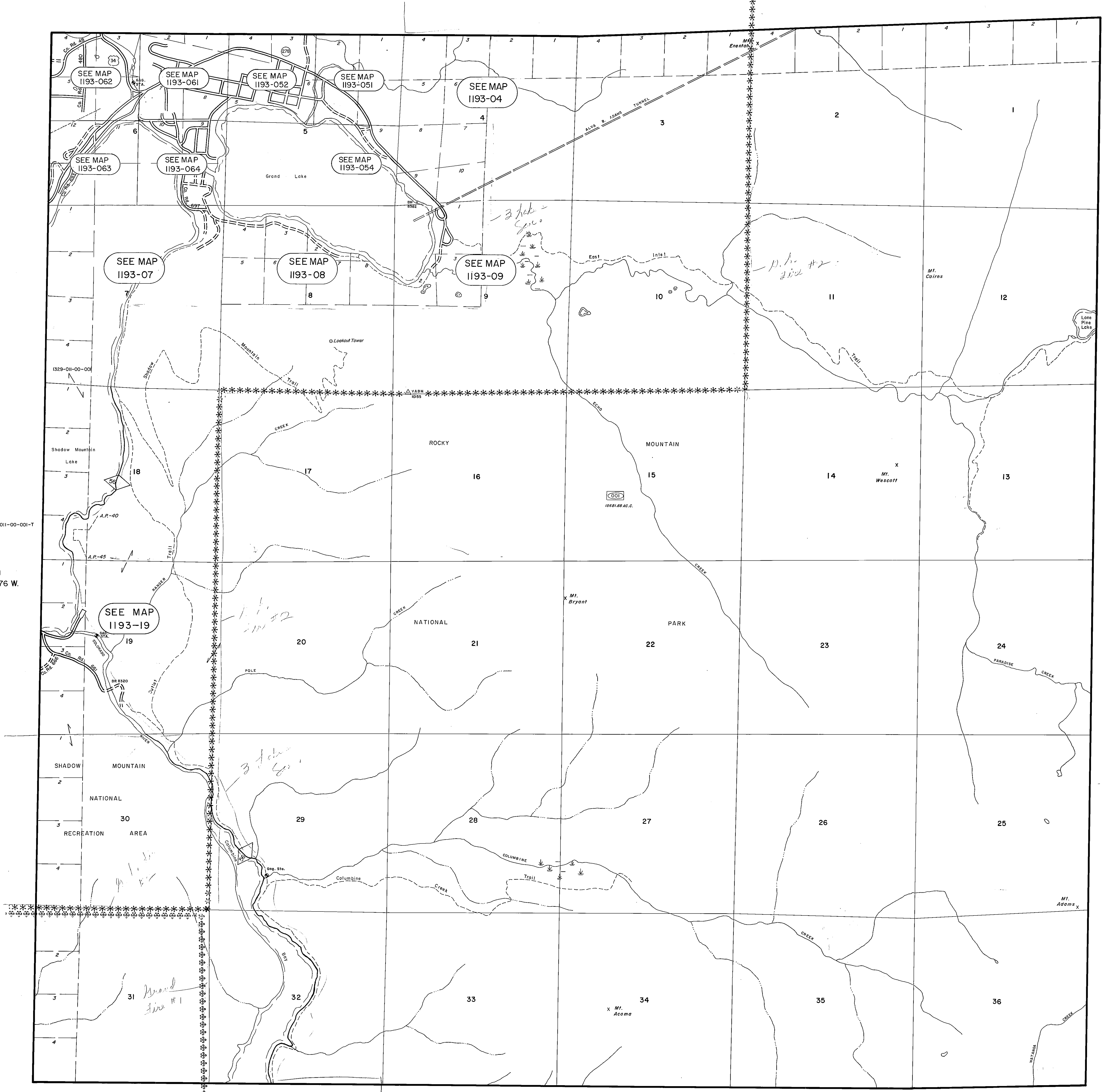
Scale: 1" = 1200'

WARNING:
This map is for assessment purposes only. It is not necessarily accurate by surveying standards. Do not use for legal conveyance.



T. 3 N., R. 75 W.

1193



Adjoining
T. 3 N., R. 76 W.
1191

Adjoining
T. 2 N., R. 75 W.
1327