

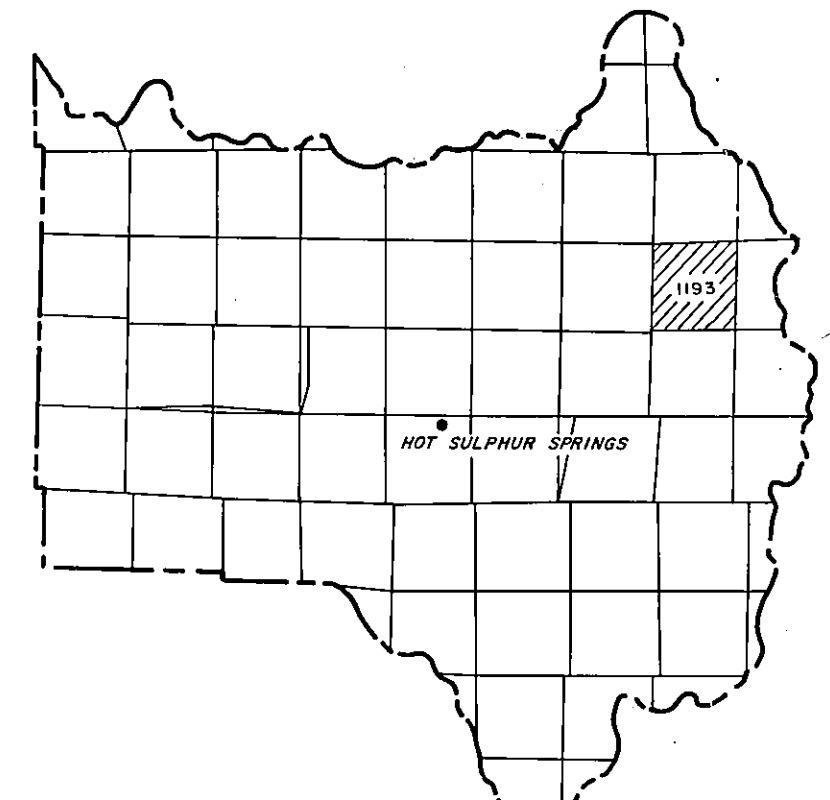
1193-08
T. 3 N., R. 75 W., SEC. 8

TAX DISTRICT: 56
SCHOOL DISTRICT:

Adjoining
T. 3 N., R. 75 W.
SEC. 5
1193-05

GRAND
COUNTY

DRAWN BY <i>J. Hansen</i>		DATE
CHECKED BY		DATE
REVISED		
Date	By	Remarks
5-80	JCH	FINAL SUBMITAL
10-81	AFB	Updating and dimensions
11-81	BWD	Final SUBMITAL
7-90	R&A	Consolidation Application
11-92	DM	Approved
1-98	JCH	Update
3-06	HL	APP LOTS 6 AND 7
9-09	JV	SPOB-47

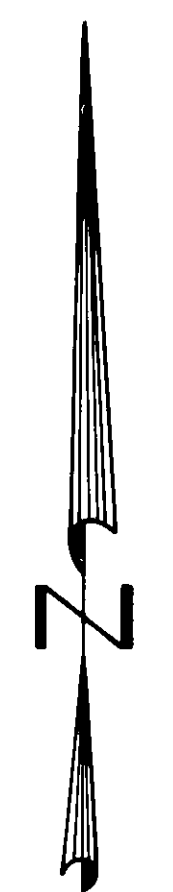


GRAND COUNTY
Location Map

6	5	4	3	2	1
7	8	9	10	11	12
18	17	16	15	14	13
19	20	21	22	23	24
30	29	28	27	26	25
31	32	33	34	35	36


TOWNSHIP INDEX

Adjoining
T. 3 N., R. 75 W.
SEC. 9
1193-09



Scale: 1" = 200'

WARNING:
This map is for assessment purposes only. It is not necessarily accurate by surveying standards. Do not use for legal conveyance.



T. 3 N., R. 75 W., SEC. 8

1193-08

Lost metes and bounds parcel number used is 018



Adjoining
T. 3 N., R. 75 W.
SEC. 7
1193-07

Adjoining
T. 3 N., R. 75 W.
1193