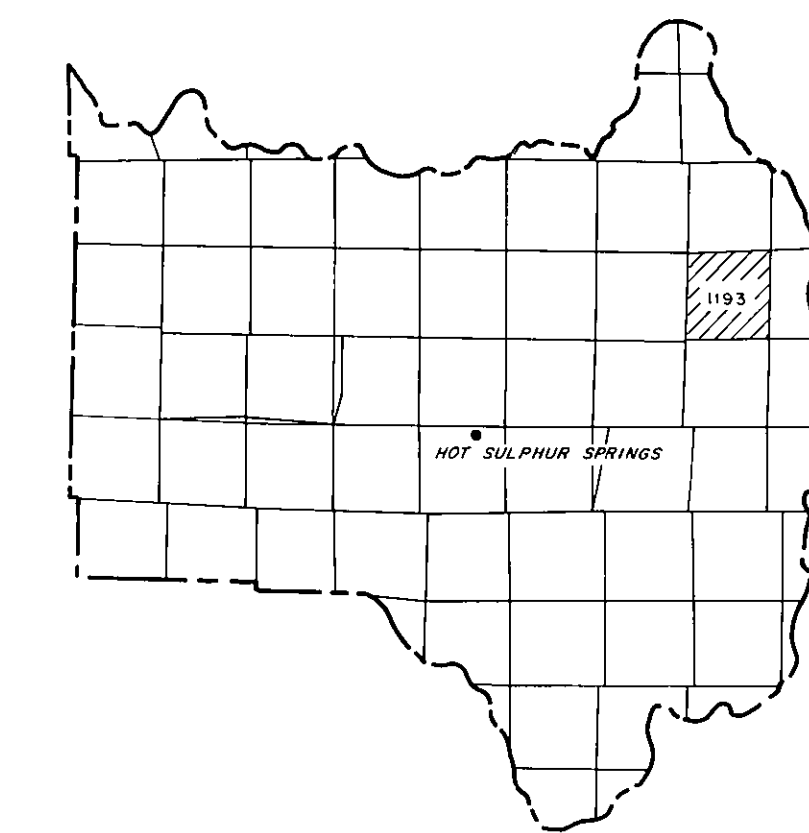


1193-04
T. 3 N., R. 75 W., SEC. 4

GRAND COUNTY

DRAWN BY <i>J. Kautz</i>		DATE
CHECKED BY		DATE
REVISED		
Date	By	Remarks
5-97	K.D.	FINAL SUBMITTAL
9-01	A.S.D.	UPDATES & DIMENSIONS
10-01	A.S.D.	FINAL SUBMITTAL
1-02	R.L.	APPROVED
11-02		
7-97	Jim	UPDATE
4-99	SM	UPDATE
7/7/00	HLP	SPEC-DAS, Elk Trail Out EX




GRAND COUNTY
Location Map

6	5	4	3	2	1
7	8	9	10	11	12
18	17	16	15	14	13
19	20	21	22	23	24
30	29	28	27	26	25
31	32	33	34	35	36

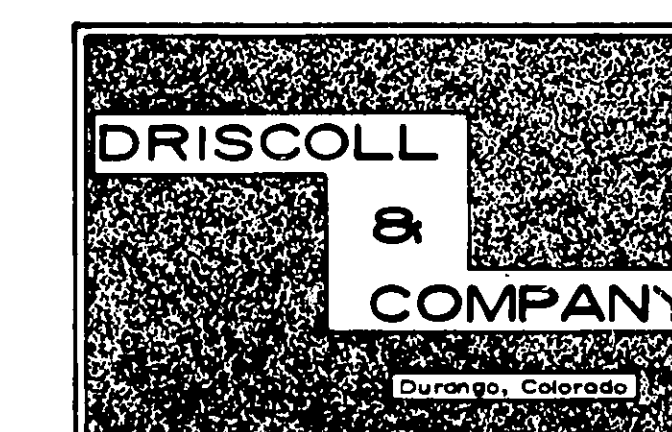
TOWNSHIP INDEX

Adjoining
T. 3 N., R. 75 W.
1193



Scale: 1" = 200'

WARNING:
This map is for assessment purposes only. It is not necessarily accurate by surveying standards. Do not use for legal conveyance.



T. 3 N., R. 75 W., SEC. 4

1193-04

Adjoining
T. 3 N., R. 75 W.
N.E. 1/4, SEC. 5
1193-051

Adjoining
T. 3 N., R. 75 W.
S.E. 1/4, SEC. 5
1193-054

Adjoining
T. 3 N., R. 75 W.
SEC. 9
1193-09

