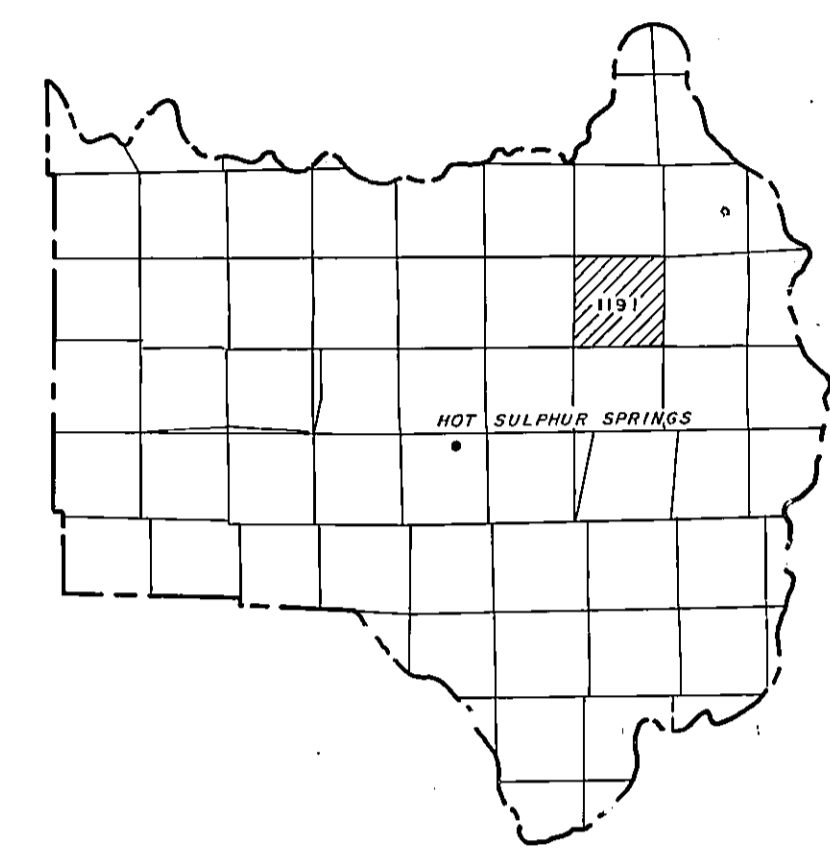


GRAND COUNTY

DRAWN BY <i>R. D.</i> DATE _____		
CHECKED BY _____ DATE _____		
REVISED		
Date	By	Remarks
6-92	V.L.	FINAL SUBMITTAL
10-91	R.W.	FINAL SUBMITTAL
3-92	F.R.	APPROVED + VERT. SCALE
11-91	A.F.	11.11.91
5-99	STU	UPDATE

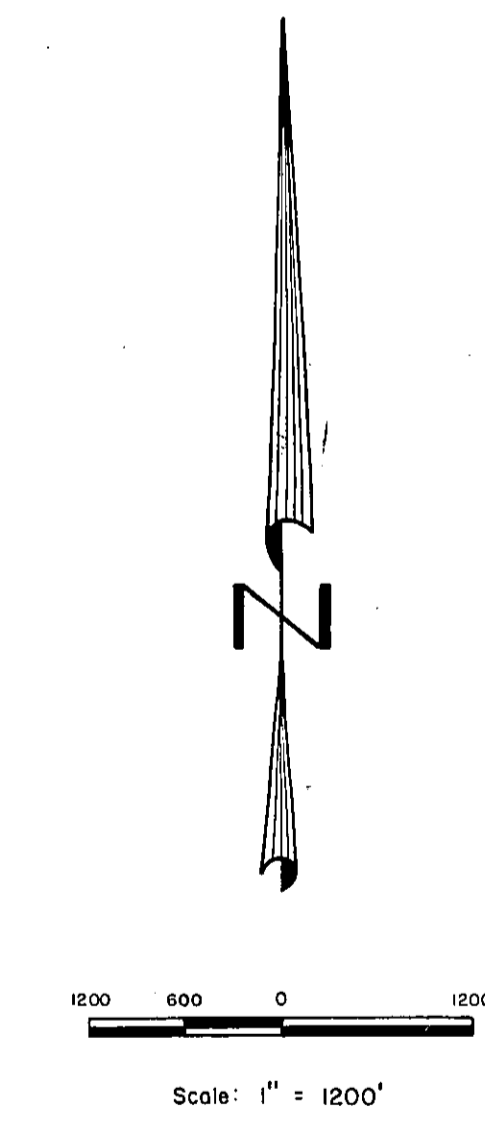


GRAND COUNTY
Location Map

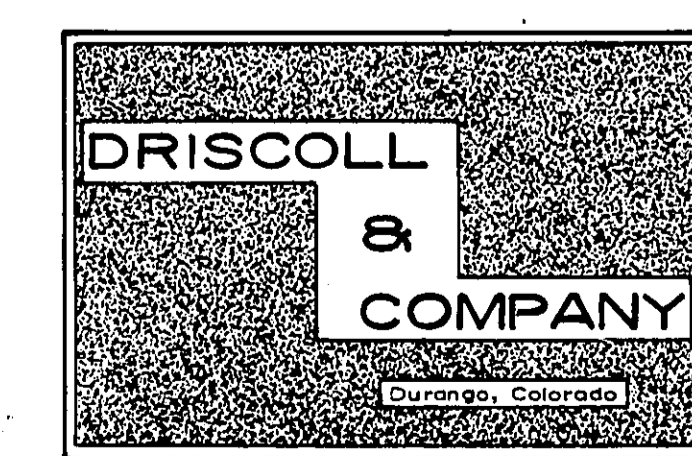
6	5	4	3	2	1
7	8	9	10	11	12
18	17	16	15	14	13
19	20	21	22	23	24
30	29	28	27	26	25
31	32	33	34	35	36

TOWNSHIP INDEX

Adjoining
T. 3 N., R. 75 W.
1193



WARNING:
This map is for assessment purposes only. It is not necessarily accurate by surveying standards. Do not use for legal conveyance.

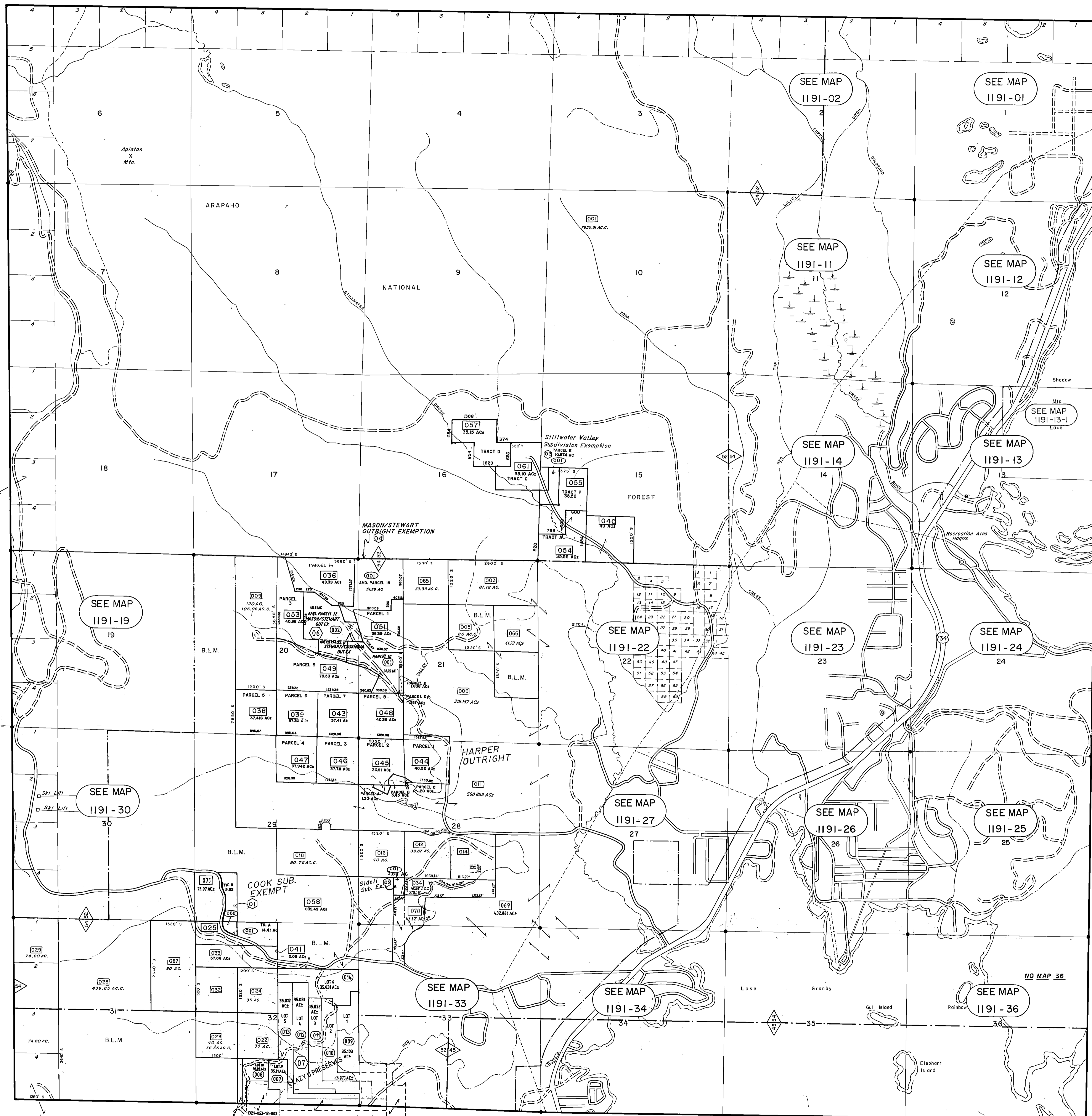


T. 3 N., R. 76 W.

1191

1191
T. 3 N., R. 76 W.

Adjoining
T. 3 N., R. 77 W.
1189



Adjoining
T. 2 N., R. 76 W.
1329