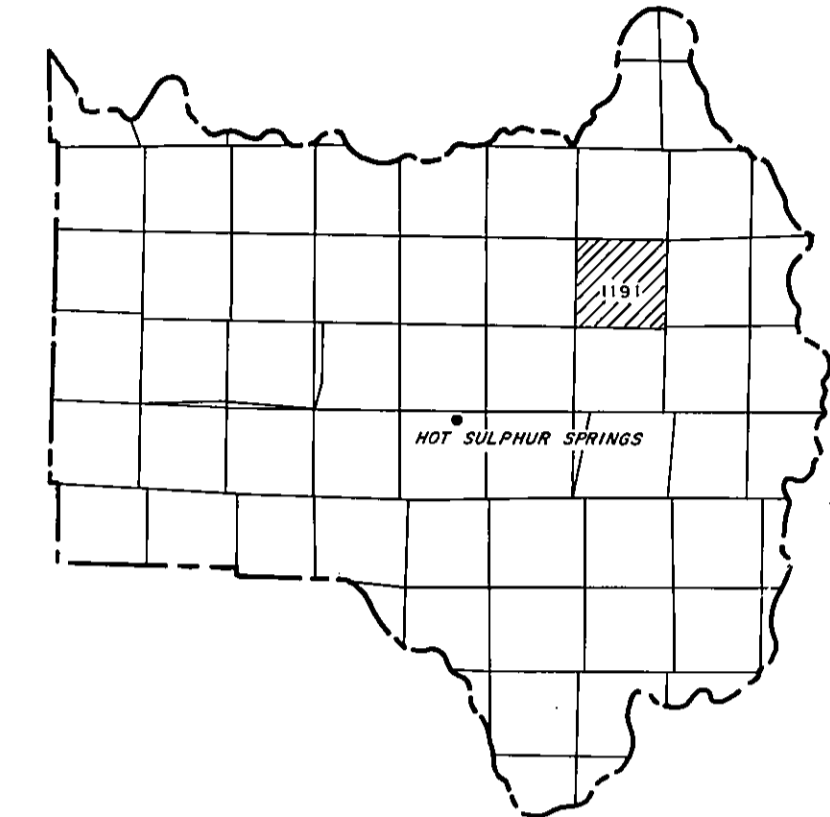


GRAND COUNTY

Date	By	Remarks
5-92	VJ	FINAL SUBMITTAL
10/81	KJP	UPDATING B DIM.
11/81	RWB	FINAL SUBMITTAL
12-92	AFK	Approved.
11-97	AFK	Update
2-97	SF	UPDATE
7-97	SM	UPDATE
1-99	Sru	Update

RSP 3-82

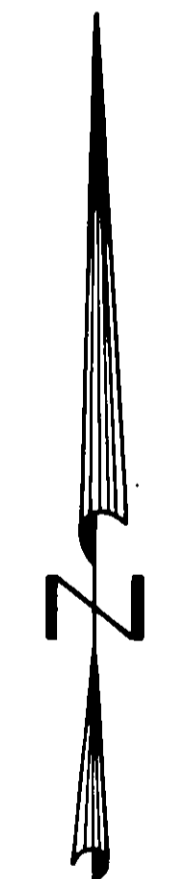


GRAND COUNTY
Location Map

6	5	4	3	2	1
7	8	9	10	11	12
13	14	15	16	17	18
19	20	21	22	23	24
25	26	27	28	29	30
31	32	33	34	35	36


TOWNSHIP INDEX

Adjoining
T. 3 N., R. 76 W.
1191



Scale: 1" = 200'

WARNING:
This map is for assessment purposes only. It is not necessarily accurate by surveying standards. Do not use for legal conveyance.



Adjoining
T. 3 N., R. 77 W.
1189

Adjoining
T. 3 N., R. 76 W.
1191

Lost metes and bounds parcel number used is 024