Adjoining
T.3N.,R.76W.
1191-13

T.3N.,R.76W.
1191-24

Adjoining
T.3N.,R.76W.
1191-23

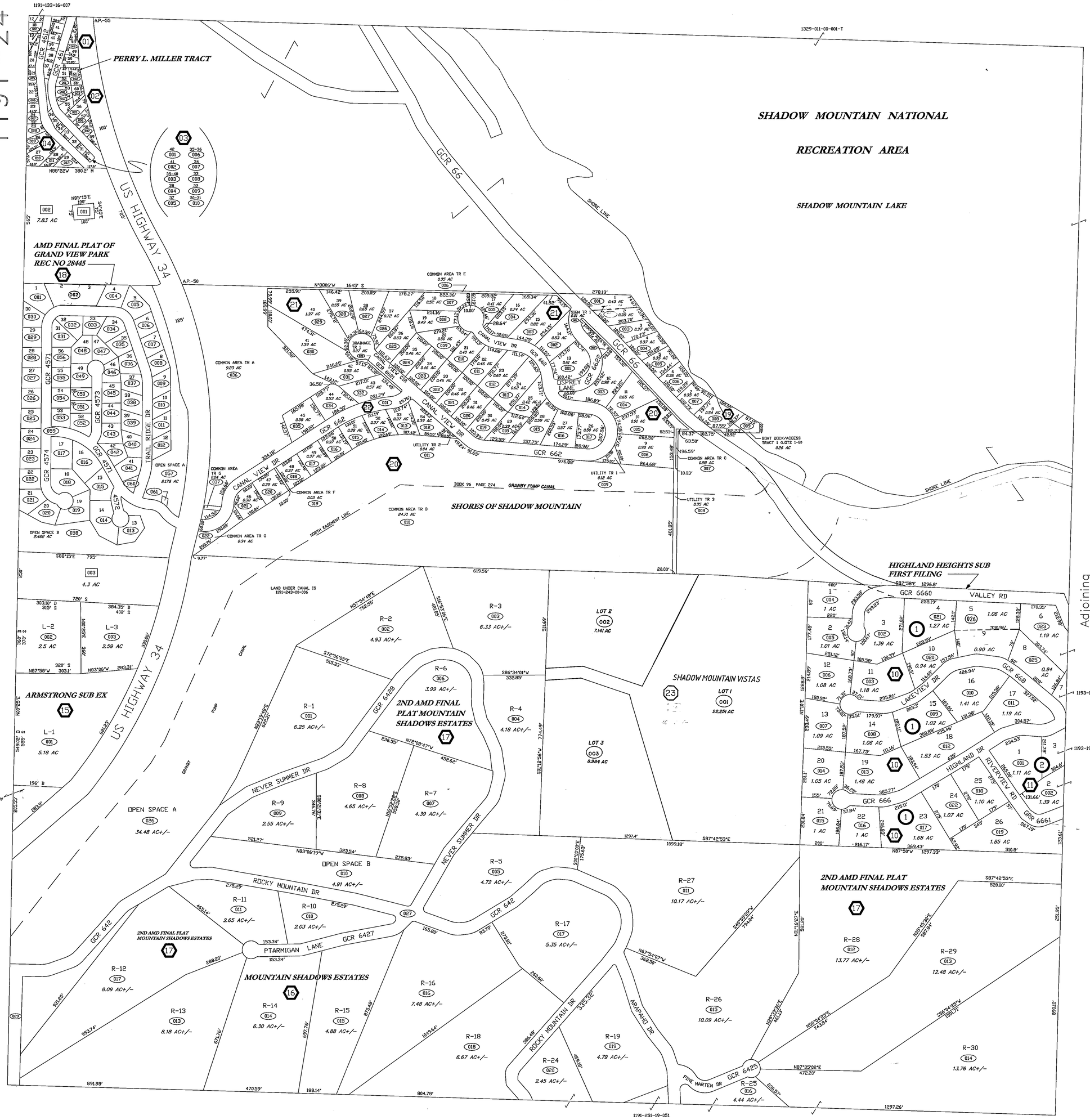

Adjoining
T.3N.,R.75W.
1193-19

Adjoining
T.3N.,R.76W.
1191-25

GRAND
COUNTY

DRAWN BY	DATE:
CHECKED BY	DATE:

REVISED

DATE	BY	Remarks
11-06	JL	COMBINED TO 1191-241-19-001
1-08	JL	SP08-05 1191-242-18-062
3-08	JL	SP08-22 1191-244-23 SPLIT

GRAND COUNTY
LOCATION MAP

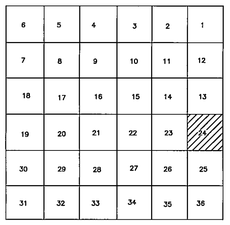

TOWNSHIP INDEX



SCALE: 1" = 200'

WARNING:
This map is for assessment purposes only. It is not necessarily accurate by surveying standards. Do Not use for legal conveyance.

T.3N.,R.76W.

1191-24