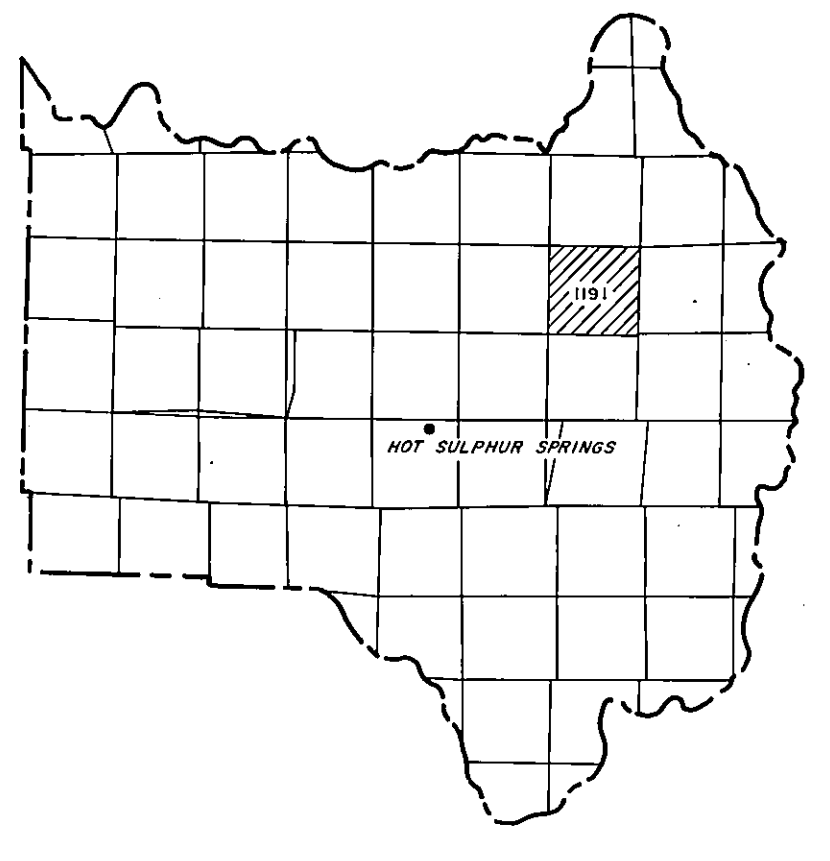


GRAND COUNTY

DRAWN BY *J. Cole* DATE _____
CHECKED BY _____ DATE _____

REVISED		
Date	By	Remarks
5-99	V.L.	FINAL SUBMITTAL
8-99	V.L.	REPAIR TA. 645. # 3
10-01	K.J.P.	ADD. & DIM.
11-01	R.W.D.	FINAL SUBMITTAL
4-02	R.C.S.	Subdivided
11-02	P.T.	FILE
11-06	S.F.	UPDATE
5-07	S.F.	UPDATE
11-09	S.F.	UPDATE
5-09	J.V.	SPOB-21

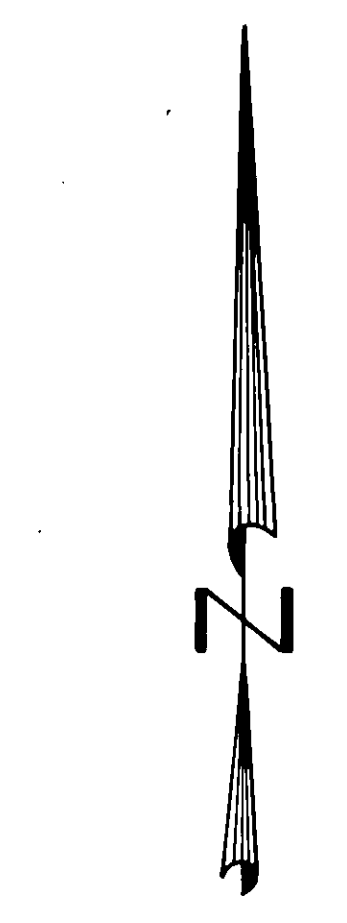


GRAND COUNTY
Location Map

6	5	4	3	2	1
7	8	9	10	11	12
13	14	15	16	17	18
19	20	21	22	23	24
25	26	27	28	29	30
31	32	33	34	35	36

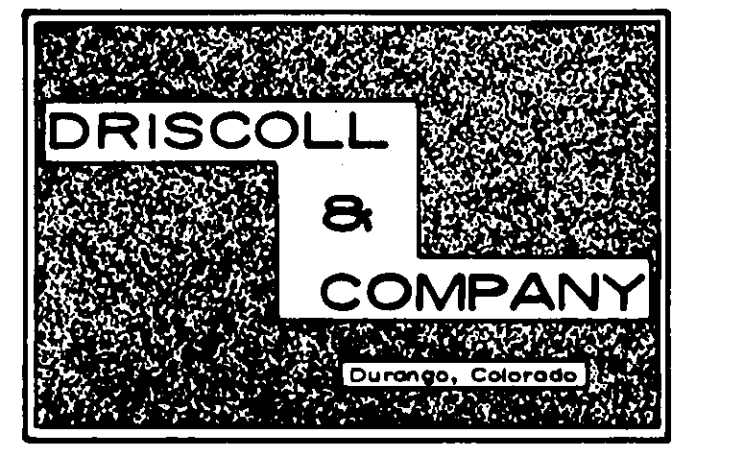
TOWNSHIP INDEX

Adjoining
T. 3 N., R. 76 W.
1191



Scale 1" = 200'

WARNING:
This map is for assessment purposes only. It is not necessarily accurate by surveying standards. Do not use for legal conveyance.



Adjoining
T. 3 N., R. 77 W.
1189

Adjoining
T. 3 N., R. 76 W.
SEC. 30
1191-30

