

GRAND COUNTY

1191-13

T. 3 N., R. 76 W., SEC. 13

WILDACRES
SUBDIVISION
FIRST FILING

1191-141-01-001

1191-141-01-002

1191-141-02-017

1191-141-02-016

1191-141-02-001

1191-141-07-020

1191-141-07-019

1191-141-07-002

1191-141-07-003

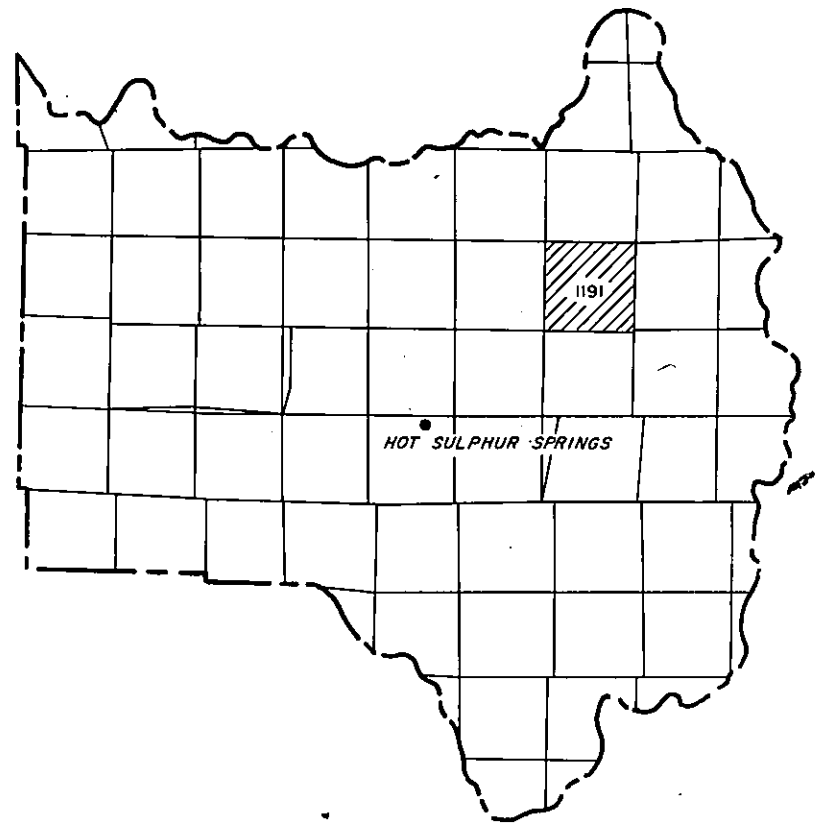
1191-141-07-004

Adjoining
T. 3 N., R. 76 W.
SEC. 14
1191-14



DRAWN BY *Z. P.* DATE _____
 CHECKED BY _____ DATE _____


REVISED		
Date	By	Remarks
5-98	YGL	FINAL SUBMITTAL
	KJP	DIAA APP
10-81	KJP	UPDATING B DIM.
11-81	BWD	FINAL SUBMITTAL
4-93	SKL	REVISION
11-93	AD	REVISION
6-97	SF	UPDATE
12-98	STL	UPDATE
5-07	JL	SP07-108 PINE GLAD
10-07	JL	SP07-146 1191-132-08-032 B 033
11-07	JL	SP07-146 SPLIT OUT LOTS 11 & 12
1-08	JL	SP08-04 1191-133-18-014 COMBINE DEED
4-08	JV	SP08-015



GRAND COUNTY
Location Map


6	5	4	3	2	1
7	8	9	10	11	12
13	14	15	16	17	18
19	20	21	22	23	24
25	26	27	28	29	30
31	32	33	34	35	36

Adjoining
T. 3 N., R. 75 W.
1193



Scale: 1" = 200'

WARNING:
This map is for assessment purposes only. It is not necessarily accurate by surveying standards. Do not use for legal conveyance.



Adjoining
T. 3 N., R. 76 W.
SEC. 24
1191-24

T. 3 N., R. 76 W., SEC. 13

1191-13

Last metes and bounds parcel number used is 022.

1329-011-00-001-T