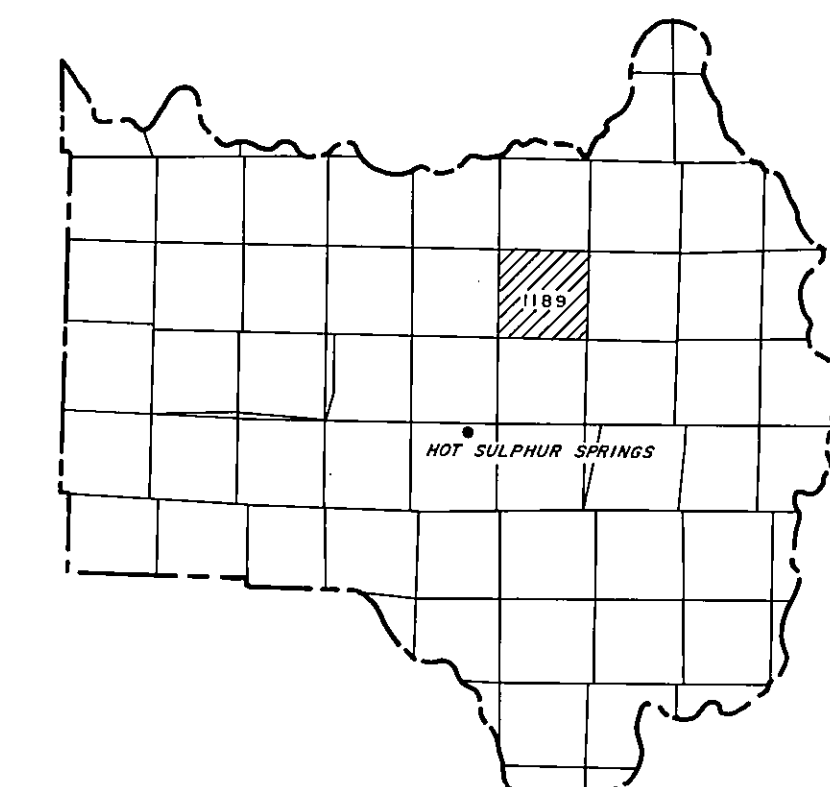


GRAND COUNTY

DRAWN BY	<i>J. C. Calk</i>	DATE	
CHECKED BY		DATE	
REVISED			
Date	By	Remarks	
1-25-99	SF	UPDATE	



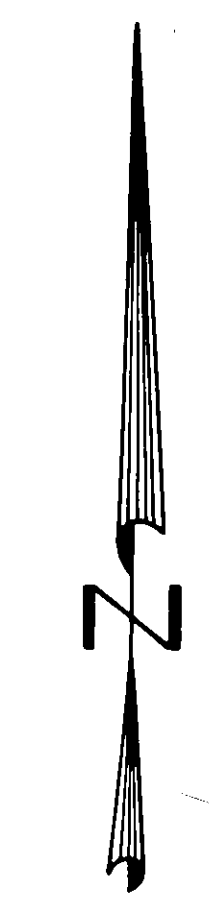
GRAND COUNTY
Location Map

6	5	4	3	2	1
7	8	9	10	11	12
13	14	15	16	17	18
19	20	21	22	23	24
25	26	27	28	29	30
31	32	33	34	35	36

TOWNSHIP INDEX


Adjoining
T. 3 N., R. 76 W.
SEC. 30
1185-30

Adjoining
T. 3 N., R. 77 W.
1189



Scale: 1" = 200'

WARNING:
This map is for assessment purposes only. It is not necessarily accurate by surveying standards. Do not use for legal conveyance.



Adjoining
T. 3 N., R. 77 W.
1189

T. 3 N., R. 77 W., SEC. 25