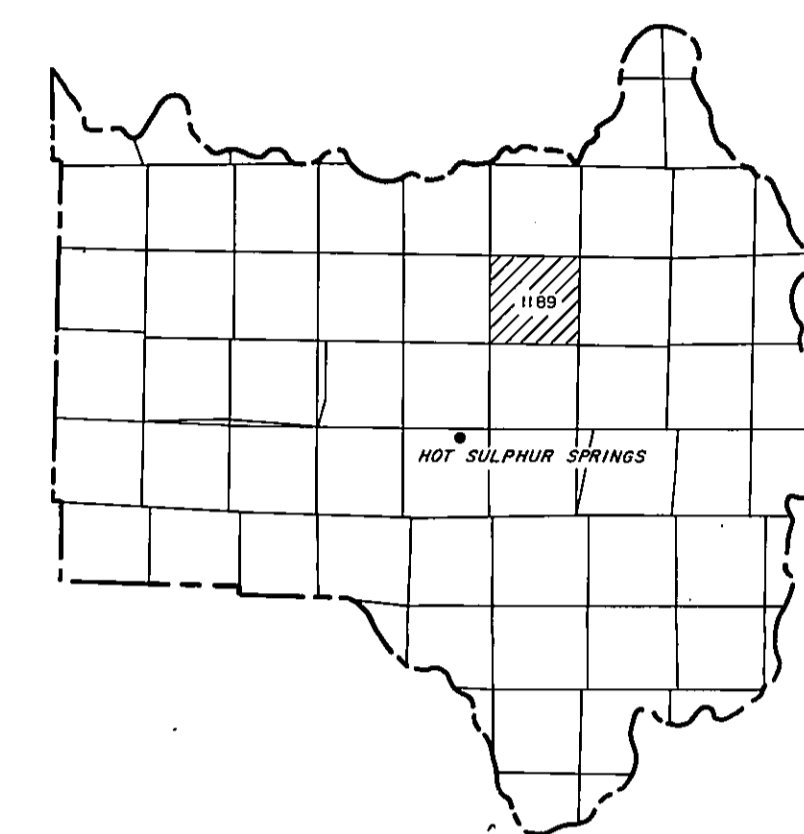


GRAND COUNTY

DRAWN BY	<i>[Signature]</i>	DATE	
CHECKED BY		DATE	
REVISED			
Date	By	Remarks	
1-92	J.R.A.	Original	
11-2-97	A.B.	minor	
5-97	S.F.	UPDATE	
6-98	L.M.	UPDATE	

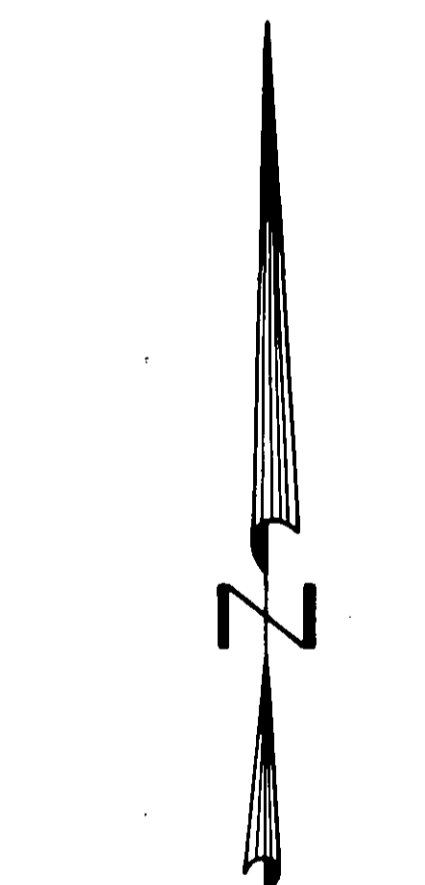


GRAND COUNTY
Location Map

6	5	4	3	2	1
7	8	9	10	11	12
13	14	15	16	17	18
19	20	21	22	23	24
25	26	27	28	29	30
31	32	33	34	35	36

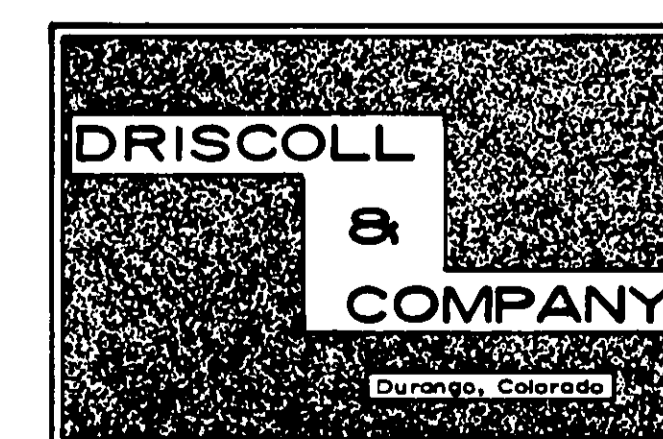
TOWNSHIP INDEX

Adjoining
T. 3 N., R. 76 W.
SEC. 19
1191-19



Scale: 1" = 200'

WARNING:
This map is for assessment purposes only. It is not necessarily accurate by surveying standards. Do not use for legal conveyance.



1189-251-02-002 1189-251-02-001 1189-251-00-006

Adjoining
T. 3 N., R. 77 W.
1189

Adjoining
T. 3 N., R. 77 W.
SEC. 25
1189-25

T. 3 N., R. 77 W., SEC. 24