

1081-333-00-007

GRAND COUNTY

DRAWN BY	DATE	
CHECKED BY	DATE	
REVISED		
Date	By	Remarks
1-22-1888	Approved	

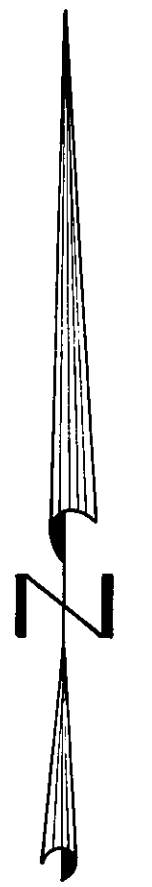


GRAND COUNTY
Location Map

6	5	4	3	2	1
7	8	9	10	11	12
18	17	16	15	14	13
19	20	21	22	23	24
30	29	28	27	26	25
31	32	33	34	35	36

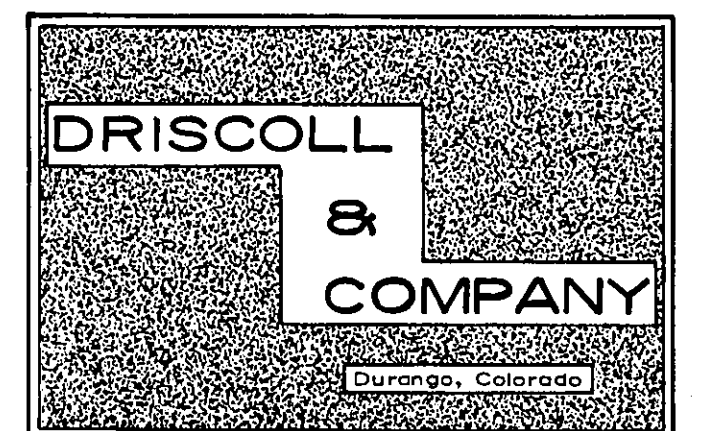
TOWNSHIP INDEX

Adjoining
T. 3 N., R. 77 W.
1189



Scale: 1" = 1200'

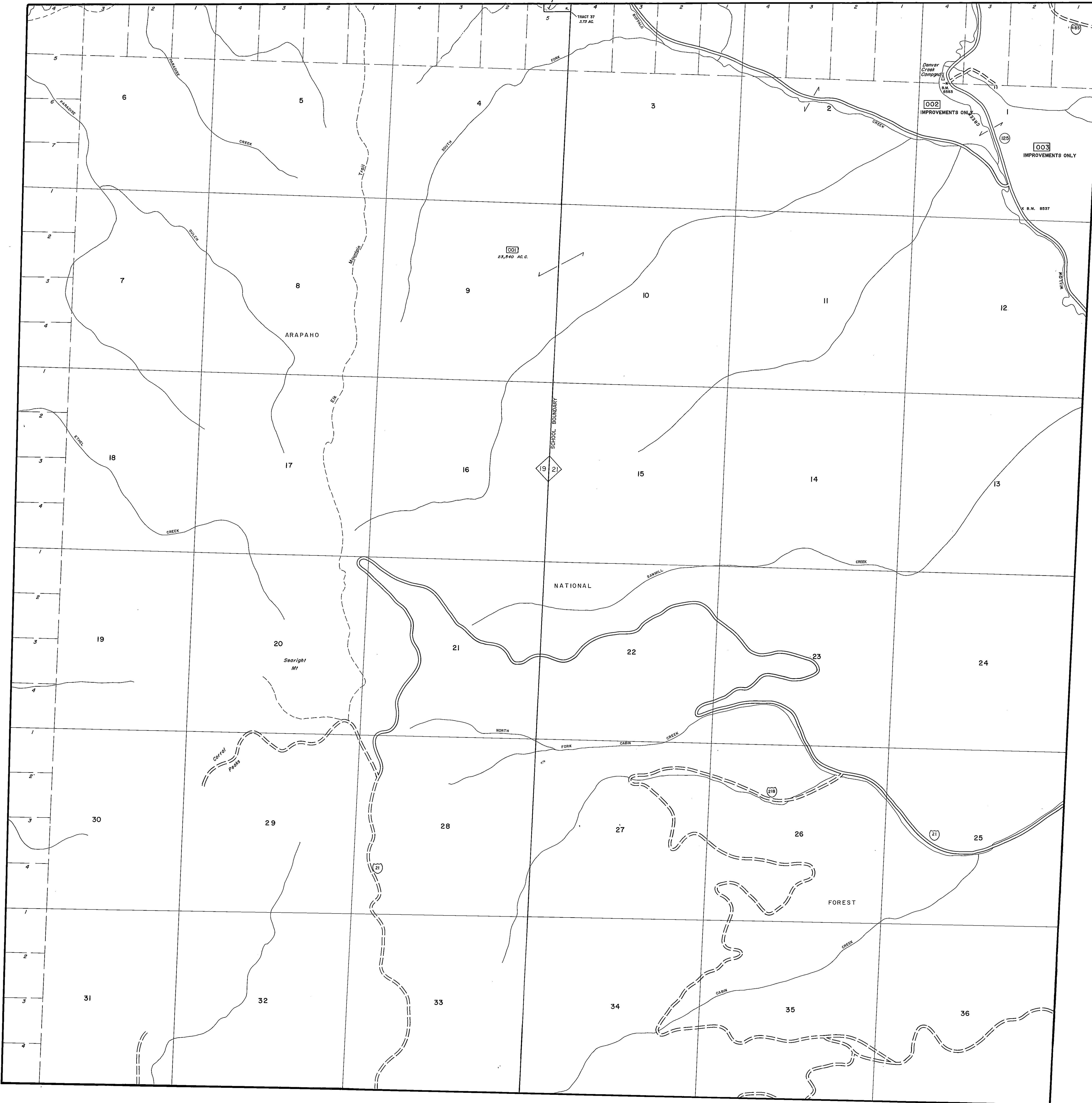
WARNING:
This map is for assessment purposes only. It is not necessarily accurate by surveying standards. Do not use for legal conveyance.



T. 3 N., R. 78 W.

1187

1187
T. 3 N., R. 78 W.



Adjoining
T. 3 N., R. 79 W.
1185

Adjoining
T. 2 N., R. 78 W.
1333