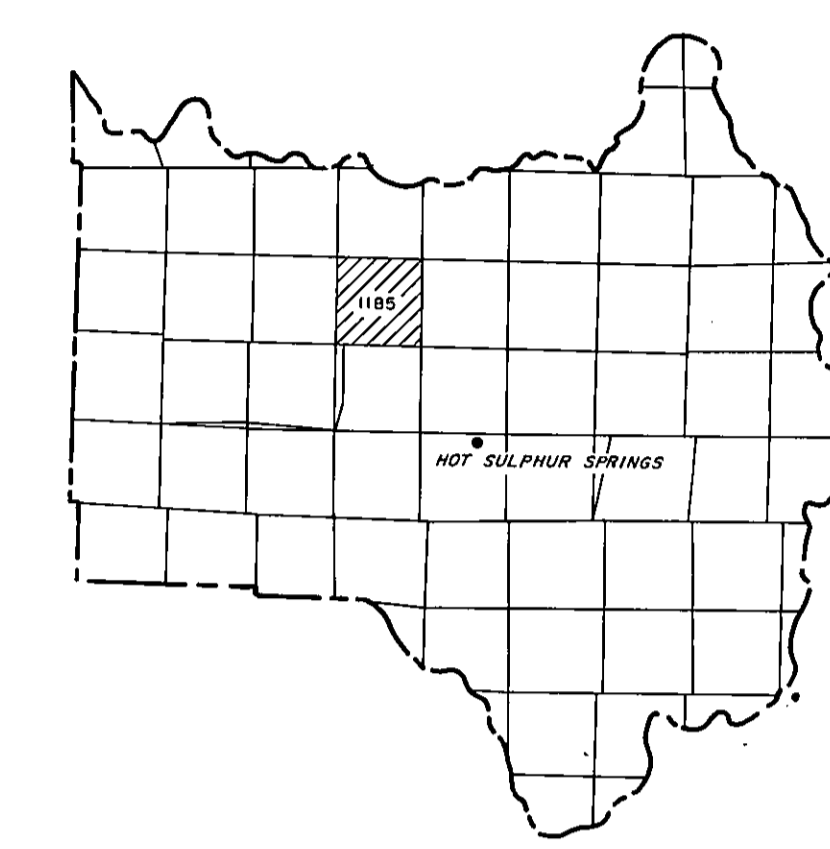


# GRAND COUNTY

DRAWN BY	<i>LD</i>	DATE	
CHECKED BY		DATE	
REVISED			
Date	By	Remarks	
5/83	AKZ	Approved	
11-2-83	ABZ	in White	

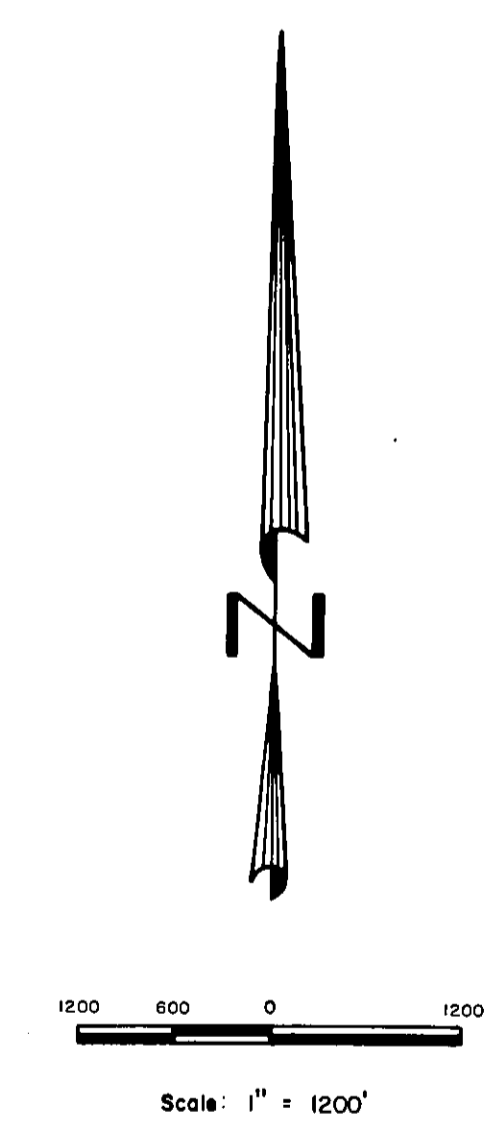


GRAND COUNTY  
Location Map

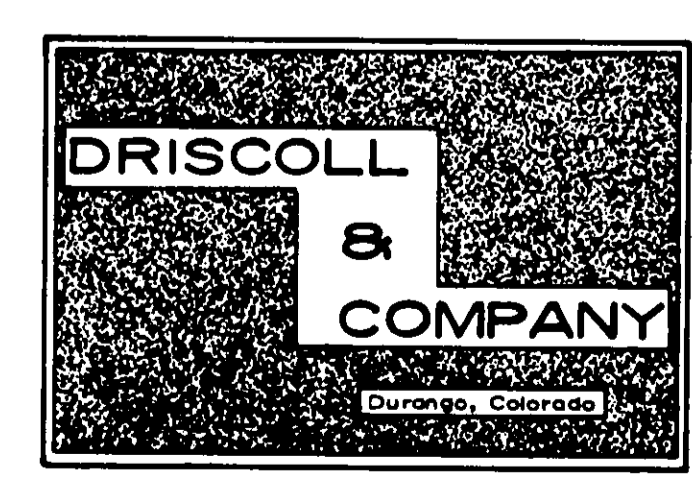
6	5	4	3	2	1
7	8	9	10	11	12
18	17	16	15	14	13
19	20	21	22	23	24
30	29	28	27	26	25
31	32	33	34	35	36

TOWNSHIP INDEX

Adjoining  
T. 3 N., R. 78 W.  
1187

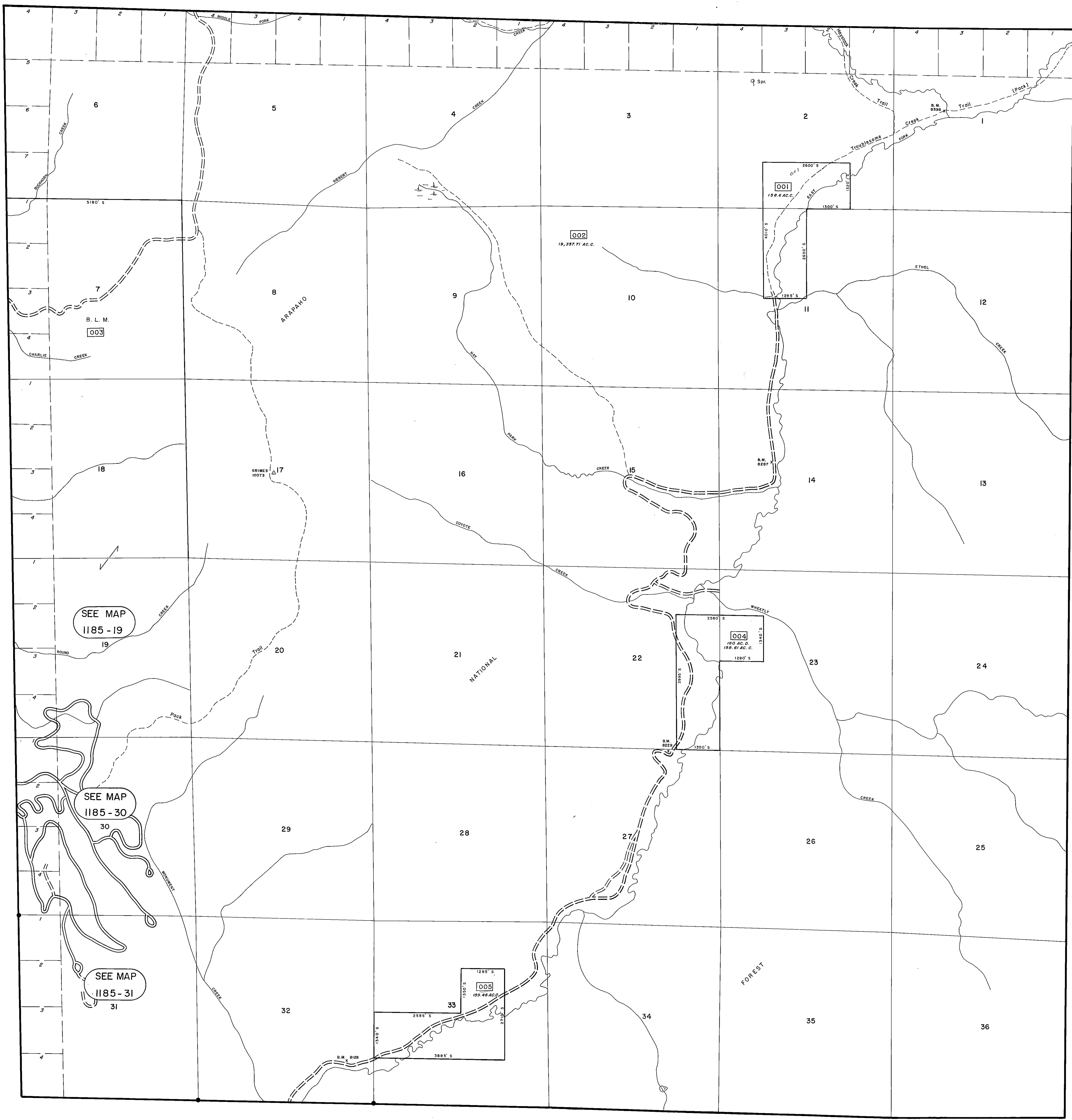


WARNING:  
This map is for assessment purposes only. It is not necessarily accurate by surveying standards. Do not use for legal conveyance.



Adjoining  
T. 3 N., R. 79 W.

Adjoining  
T. 3 N., R. 80 W.  
1183



Adjoining  
T. 2 N., R. 79 W.  
1335