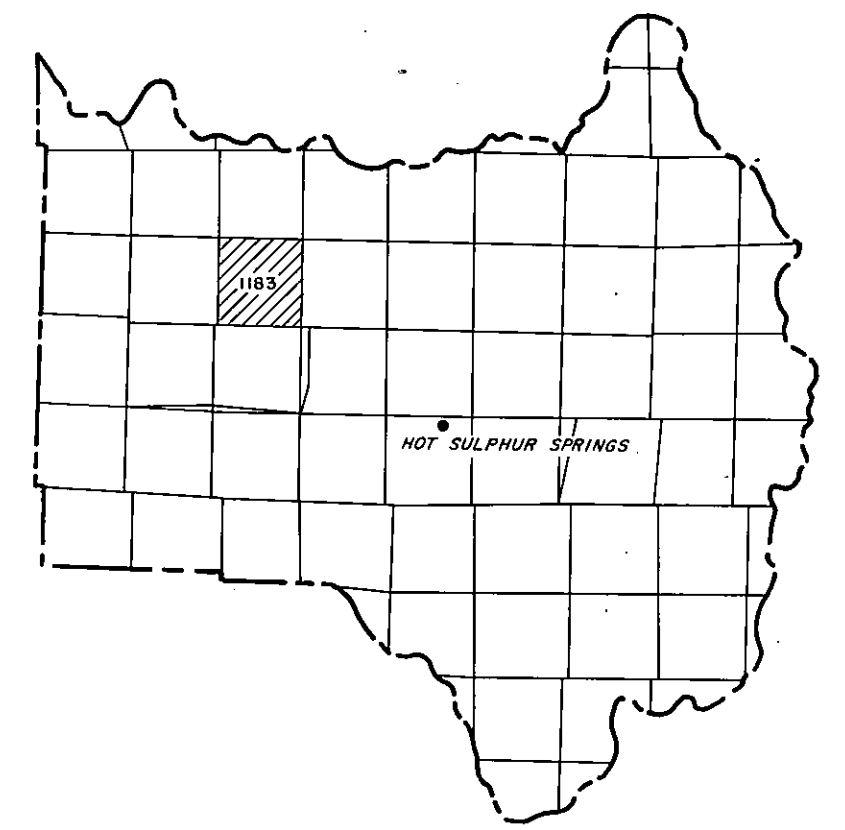


GRAND COUNTY

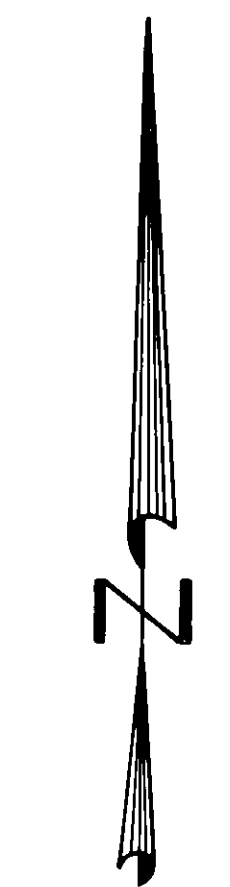
DRAWN BY	<i>W. C. ...</i>	DATE	
CHECKED BY		DATE	
REVISED			
Date	By	Remarks	
3-9-01	W.C.	Approved	



GRAND COUNTY
Location Map


6	5	4	3	2	1
7	8	9	10	11	12
18	17	16	15	14	13
19	20	21	22	23	24
30	29	28	27	26	
31	32	33	34	35	36

Adjoining
T. 3 N., R. 80 W.
SEC. 30
1185-30



Scale: 1" = 200'

WARNING:
This map is for assessment purposes only. It is not necessarily accurate by surveying standards. Do not use for legal conveyance.



Adjoining
T. 3 N., R. 80 W.
1183

Adjoining
T. 3 N., R. 80 W.
1183

1183-362-00-016T

1183-361-00-022

1185-302-04-008

1185-303-05-001