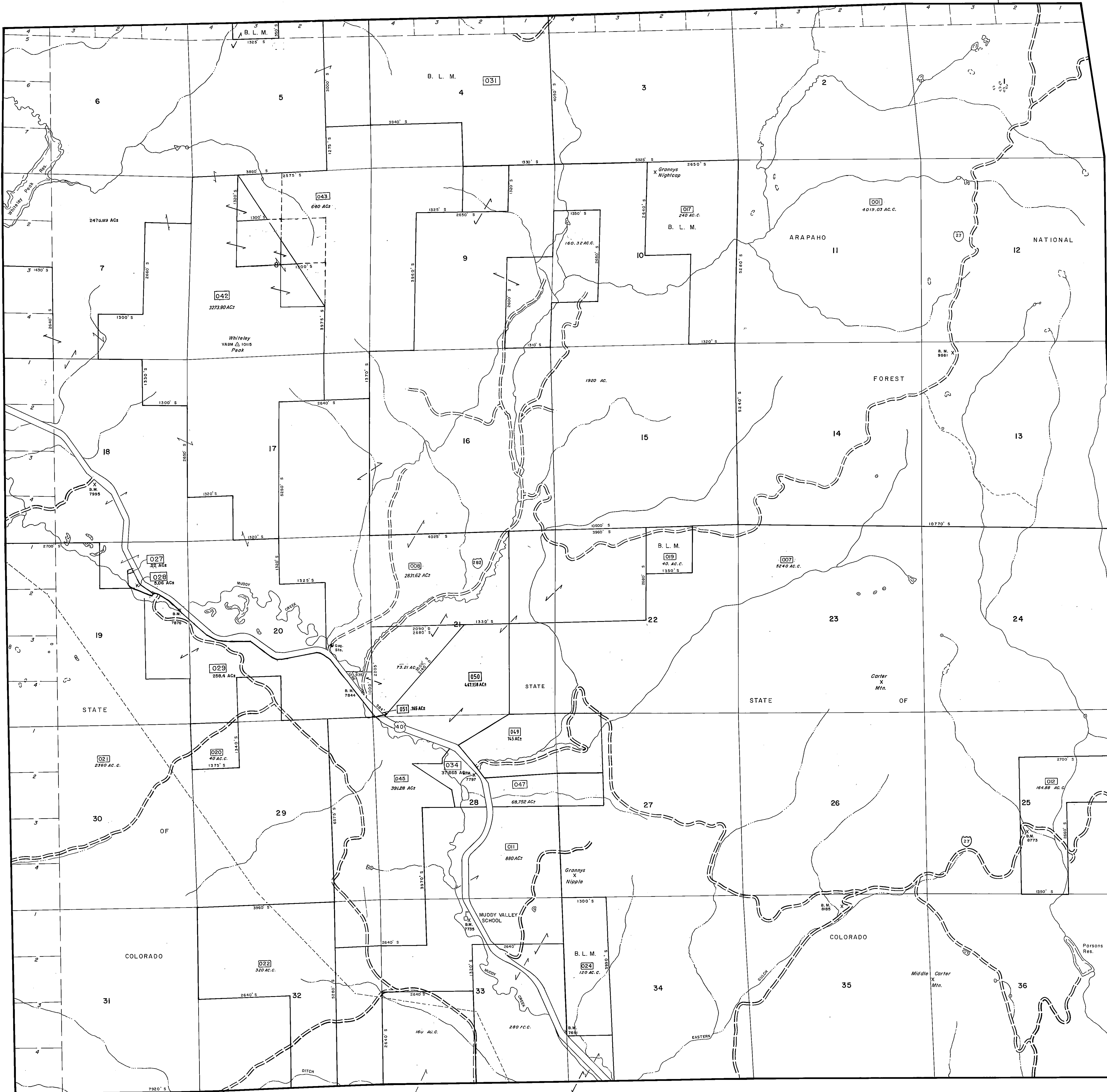


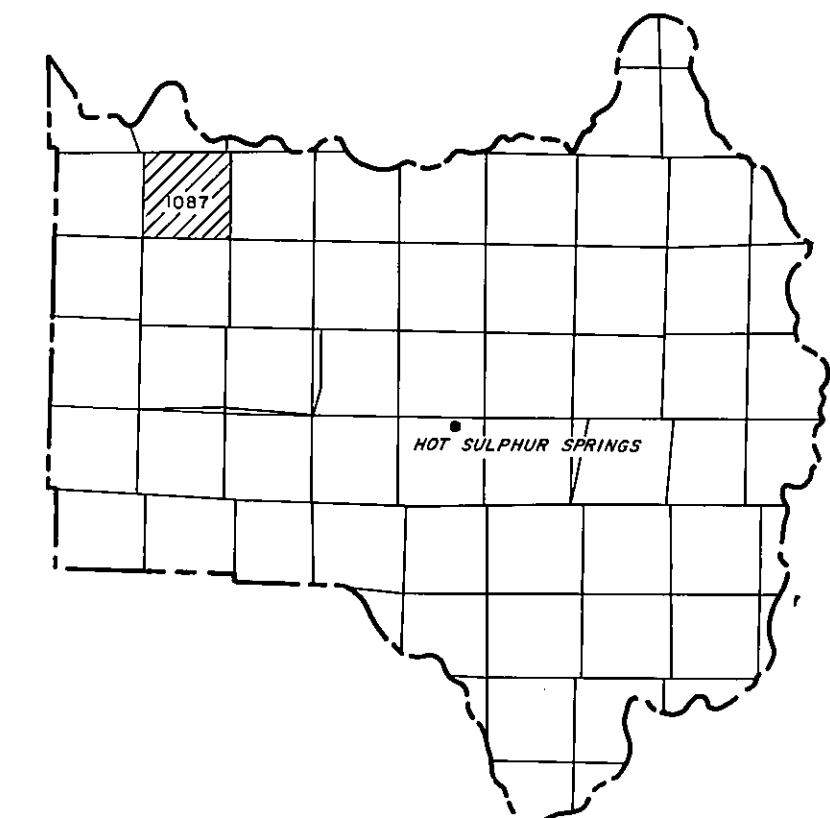
GRAND COUNTY

1087
T. 4 N., R. 81 W.



DRAWN BY: *[Signature]* DATE: _____
 CHECKED BY: _____ DATE: _____

Date	By	Remarks
7/82	DRP	Approved
7/85	DRP	Approved
11-3-95	AB	UPDATE
2-97	SF	UPDATE



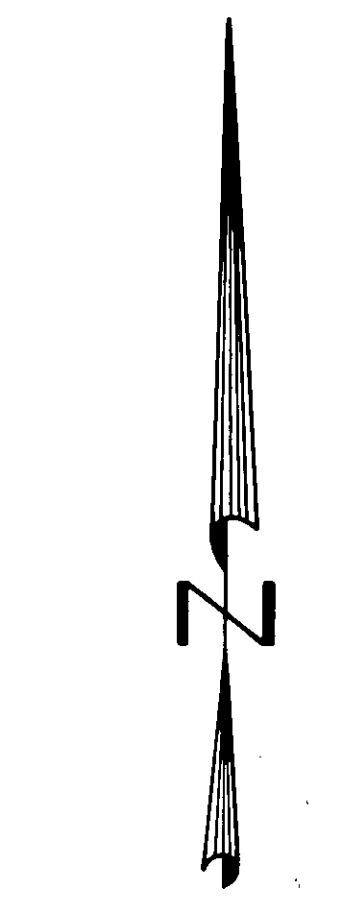
GRAND COUNTY
Location Map

6	5	4	3	2	1
7	8	9	10	11	12
18	17	16	15	14	13
19	20	21	22	23	24
30	29	28	27	26	25
31	32	33	34	35	36

TOWNSHIP INDEX


Adjoining
T. 4 N., R. 80 W.
1085

Adjoining
T. 4 N., R. 82 W.
1089



Scale: 1" = 1200'

WARNING:
This map is for assessment purposes only. It is not necessarily accurate by surveying standards. Do not use for legal conveyance.



Adjoining
T. 3 N., R. 81 W.
1181

T. 4 N., R. 81 W.

1087