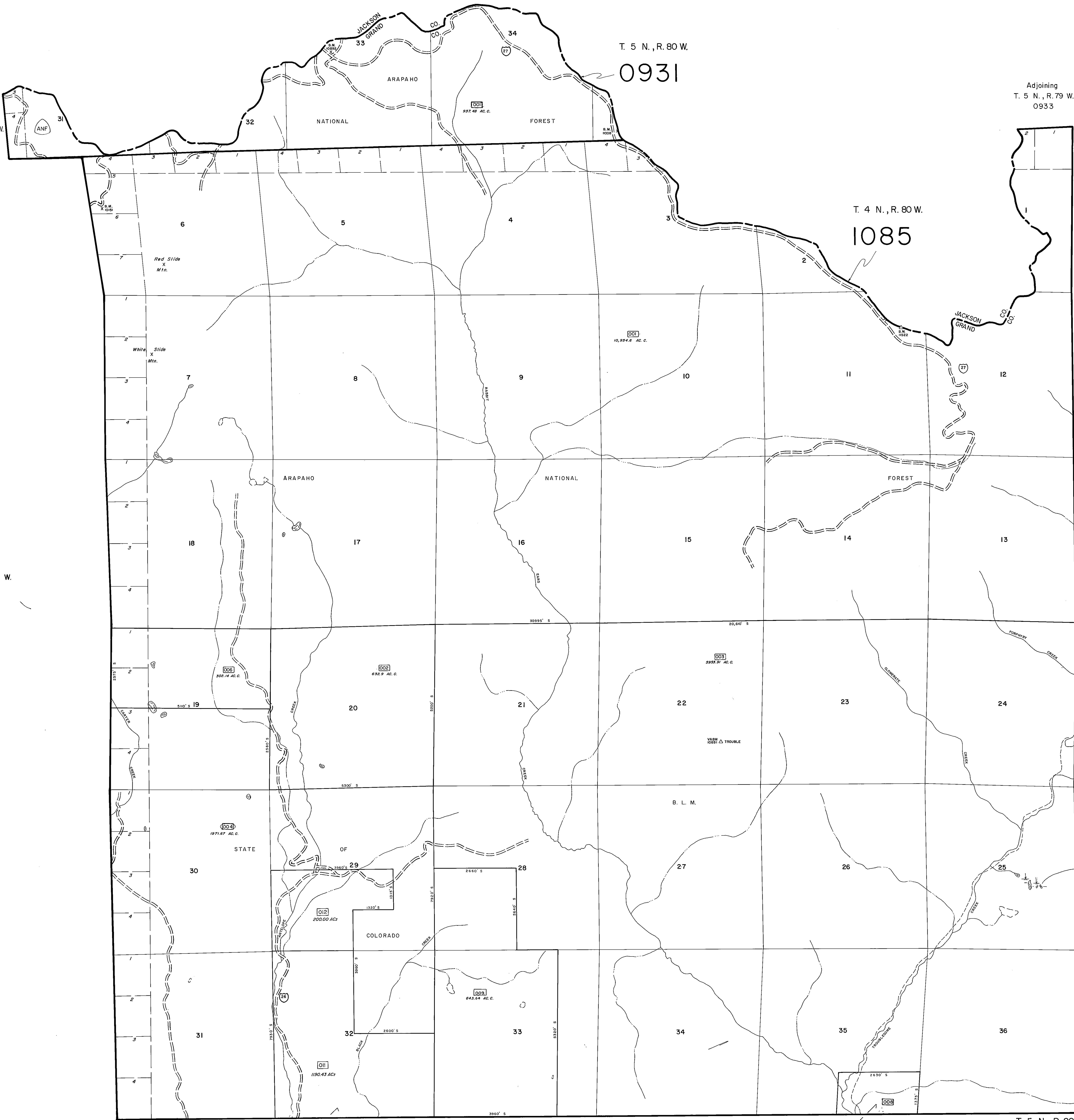


1085  
0931

Adjoining  
T. 5 N., R. 81 W.  
0929

T. 5 N., R. 80 W.

Adjoining  
T. 4 N., R. 81 W.  
1087



T. 5 N., R. 80 W.  
0931

T. 4 N., R. 80 W.  
1085

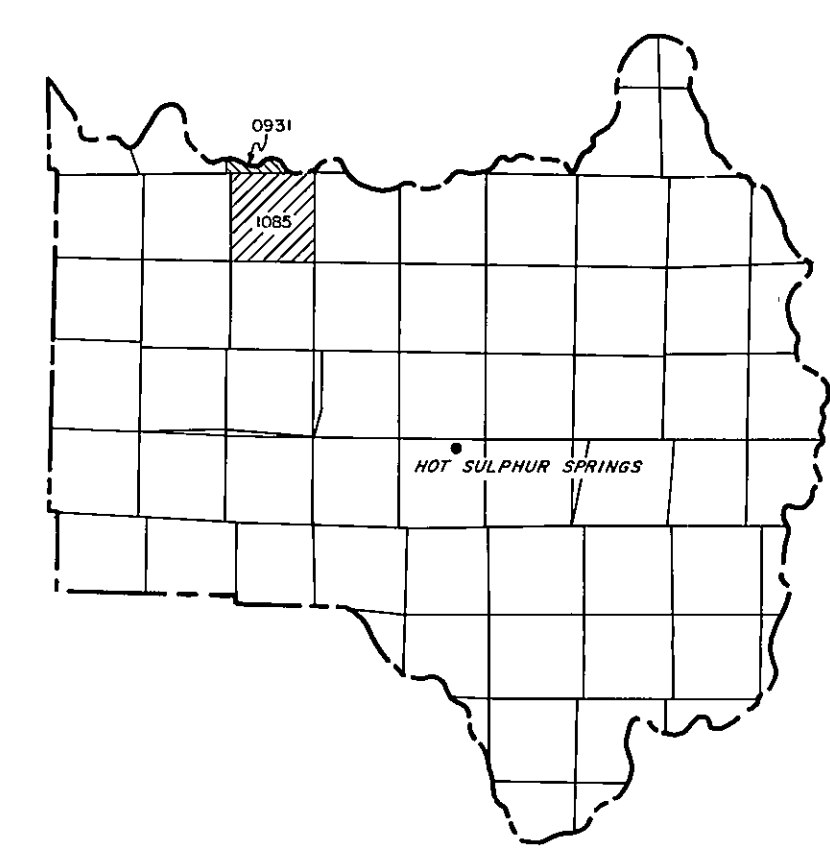
GRAND  
COUNTY

Adjoining  
T. 5 N., R. 79 W.  
0933

DRAWN BY                      DATE                       
CHECKED BY                      DATE                     

REVISED

Date	By	Remarks
7/12/21	RK7	Updated sketch
5/22/20	RK7	Approved
5/19/21	RK7	Approved

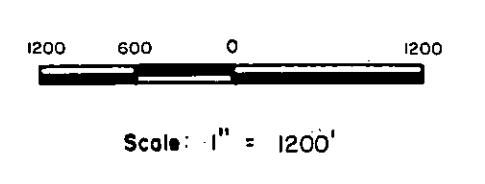
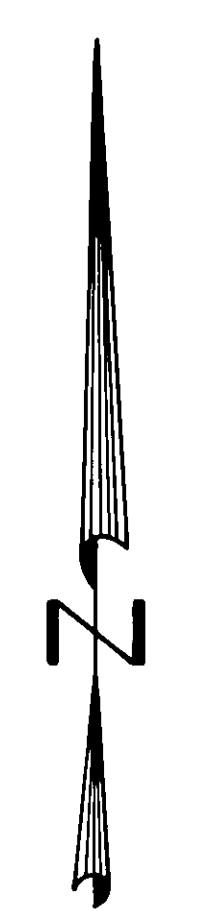


GRAND COUNTY  
Location Map


6	5	4	3	2	1
7	8	9	10	11	12
18	17	16	15	14	13
19	20	21	22	23	24
30	29	28	27	26	25
31	32	33	34	35	36

TOWNSHIP INDEX

Adjoining  
T. 4 N., R. 79 W.  
1083



WARNING:  
This map is for assessment purposes  
only. It is not necessarily accurate by  
surveying standards. Do not use for legal  
conveyance.



Adjoining  
T. 3 N., R. 80 W.  
1183

T. 5 N., R. 80 W.  
0931

T. 4 N., R. 80 W.  
1085