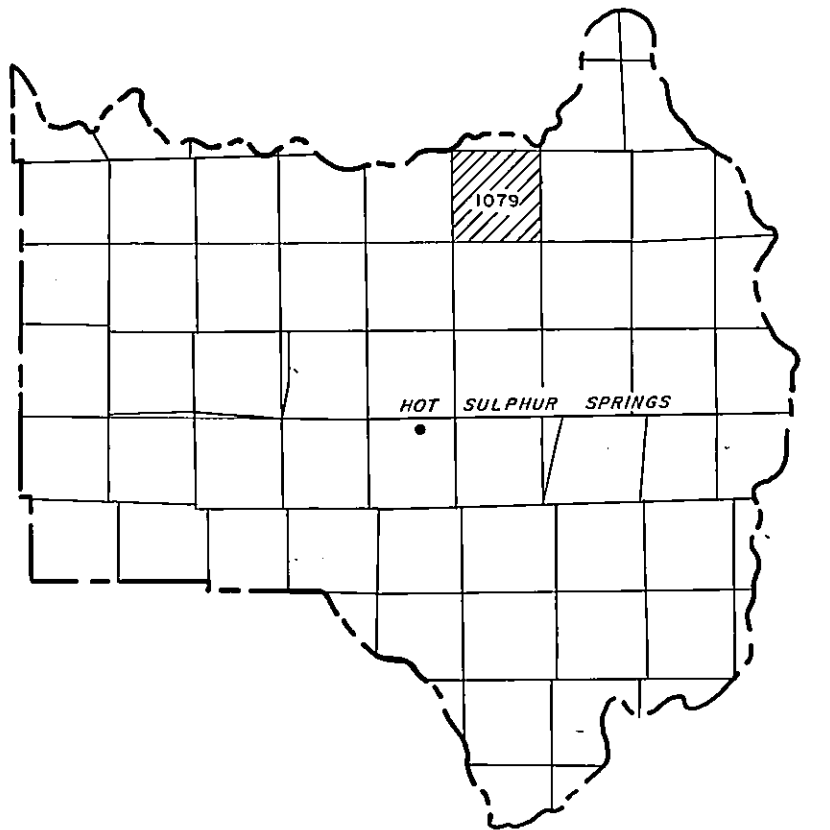


GRAND COUNTY

DRAWN BY	<i>LD</i>	DATE	
CHECKED BY		DATE	
REVISED			
Date	By	Remarks	
11/23	DR	Lot Approved	
4-30-91	LR	WW	
12-11-91	DR	Approved	
12-98	SF	Update	
7-09	JV	SP29-25 VAGABOND	

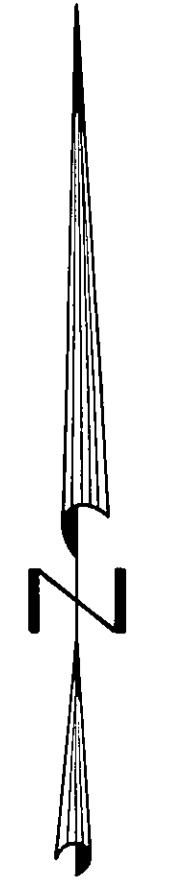


GRAND COUNTY
Location Map

6	5	4	3	2	1
7	8	9	10	11	12
13	14	15	16	17	18
19	20	21	22	23	24
25	26	27	28	29	30
31	32	33	34	35	36

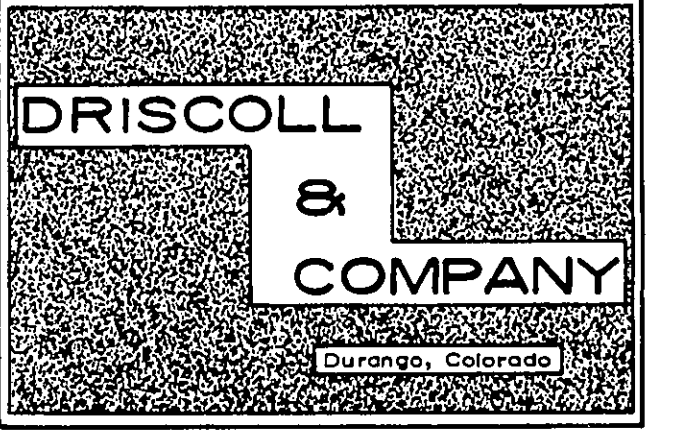
TOWNSHIP INDEX

Adjoining
T. 4 N., R. 76 W.
1077



Scale: 1" = 1200'

WARNING:
This map is for assessment purposes only. It is not necessarily accurate by surveying standards. Do not use for legal conveyance.



Adjoining
T. 4 N., R. 77 W.

1079

Adjoining
T. 3 N., R. 77 W.
1189

1079
T. 4 N., R. 77 W.

Adjoining
T. 4 N., R. 78 W.
1081

